APP CRS	Rwy ldg	8240
279°	TDZE	18
	Apt Elev	20

RNAV (GPS) X RWY 28R

PALM BEACH INTL (PBI)

RNP APCH - GPS.
RADAR required.

MISSED APPROACH: Climb to 3000 on the extended visual approach track to Rwy 28R and direct JANTU and on track 006° to MORGA and hold.

D-ATIS	PALM BEACH APP CON	PALM BEACH TOWER	GND CON	CLNC DEL	CPDLC
123.75	128.3 317.4	119.1 257.8	121.9 284.6	121.6 284.6	

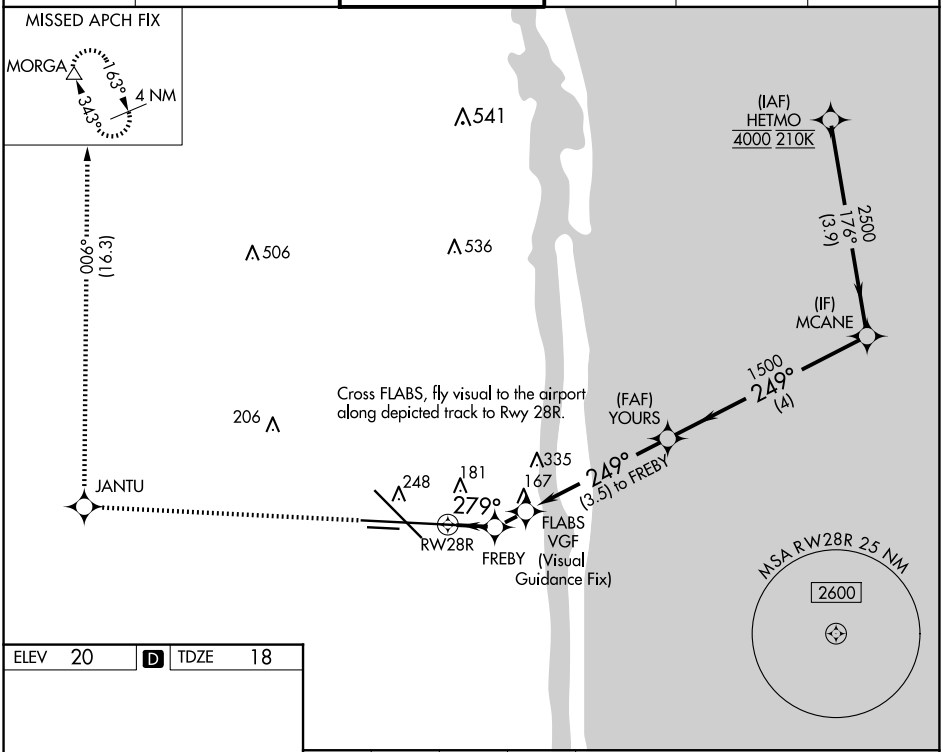

ELEV	20	D	TDZE	18

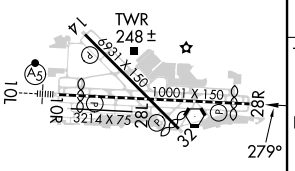

HIRL Rwy 10L-28R
REIL Rwys 10R, 14, 28L, 28R and 32
MIRL Rwys 14-32 and 10R-28L

3000	JANTU	tr 006°	MORGA

VGSI and descent angles not coincident (VGSI Angle 3.00/TCH 70).

Turns required in the visual segment.

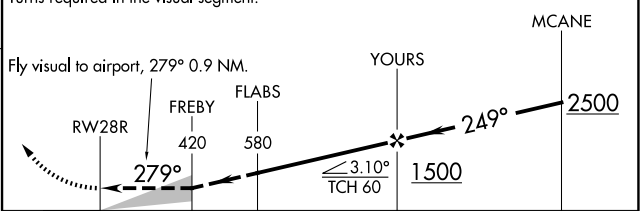

CATEGORY	A	B	C	D
LNAV MDA	580-1¾ 562 (600-1¾)			

SE-3, 17 APR 2025 to 15 MAY 2025