RNAV (GPS) RWY 15
BRADLEY INTL (BDL)

WAAS CH 60928 W15A	APP CRS 148°	Rwy ldg 6847 TDZE 171 Apt Elev 173

RNP APCH-GPS.

Rwy 15 helicopter visibility reduction below ¾ SM NA. For uncompensated Baro-VNAV systems, LNAV/VNAV NA below -17°C or above 54°C.

MISSED APPROACH: Climb to 3000 direct HADUX and hold, continue climb-in-hold to 3000.

D-ATIS	BRADLEY APP CON	BRADLEY TOWER	GND CON	CLNC DEL	CPDLC
118.15	123.95 290.55 (061°-240°) 125.35 281.5 (241°-060°)	120.3 351.8	121.9 348.6	121.75 322.3	

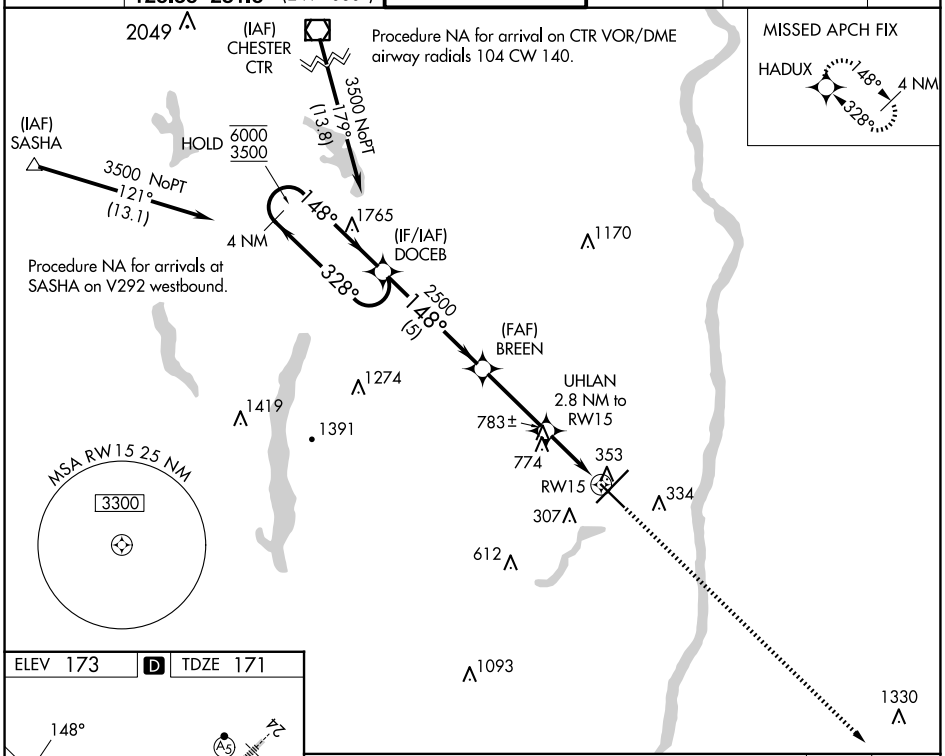

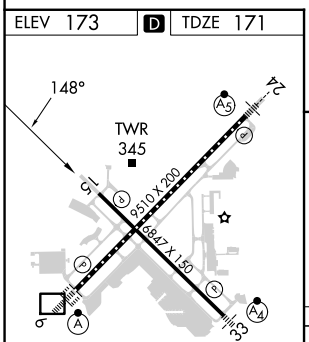

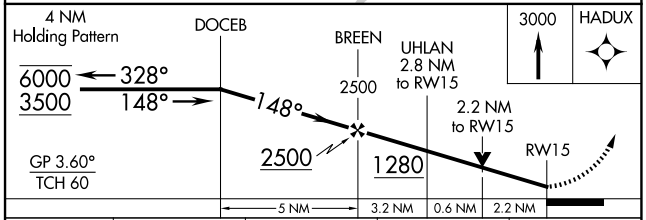

CATEGORY	A	B	C	D
LPV DA	478-⅞ 307 (400-⅞)			NA
LNAV/VNAV DA	1040-2½ 869 (900-2½)			NA
LNAV MDA	1040-1 869 (900-1)	1040-1¼ 869 (900-1¼)	1040-2½ 869 (900-2½)	NA
C CIRCLING	1040-1¼ 867 (900-1¼)		1100-2¾ 927 (1000-2¾)	NA

TDZ/CL Rwy 6 and 24
HIRL Rwys 6-24 and 15-33
REIL Rwys 6 and 15

NE-1, 17 APR 2025 to 15 MAY 2025