RNAV (RNP) Y RWY 27

YAKIMA AIR TRML/MCALLISTER FLD (YKM)

APP CRS	Rwy ldg	7604
274°	TDZE	1068
	Apt Elev	1099

RNP APCH - GPS. From MUDLE or OVTEE or YIGUN: RF.

For uncompensated Baro-VNAV systems, procedure NA below -15°C or above 54°C. DATVE transition NA when R-6714 A, C, D active. For inop ALS, increase RNP 0.30* all Cats visibility to RVR 5500 and RNP 0.30 all Cats to 2½ SM.

MALSR

MISSED APPROACH: Climb to 5100 on track 274° to PUBBO left turn to SIBSY and on track 097° to MUDLE and hold.
*Missed approach requires minimum climb of 425 feet per NM to 3400.

ATIS	SPOKANE APP CON*	YAKIMA TOWER*	GND CON	CLNC DEL	UNICOM
125.25	123.8 263.15	133.25 (CTAF) L 257.8	121.9	121.9	122.95

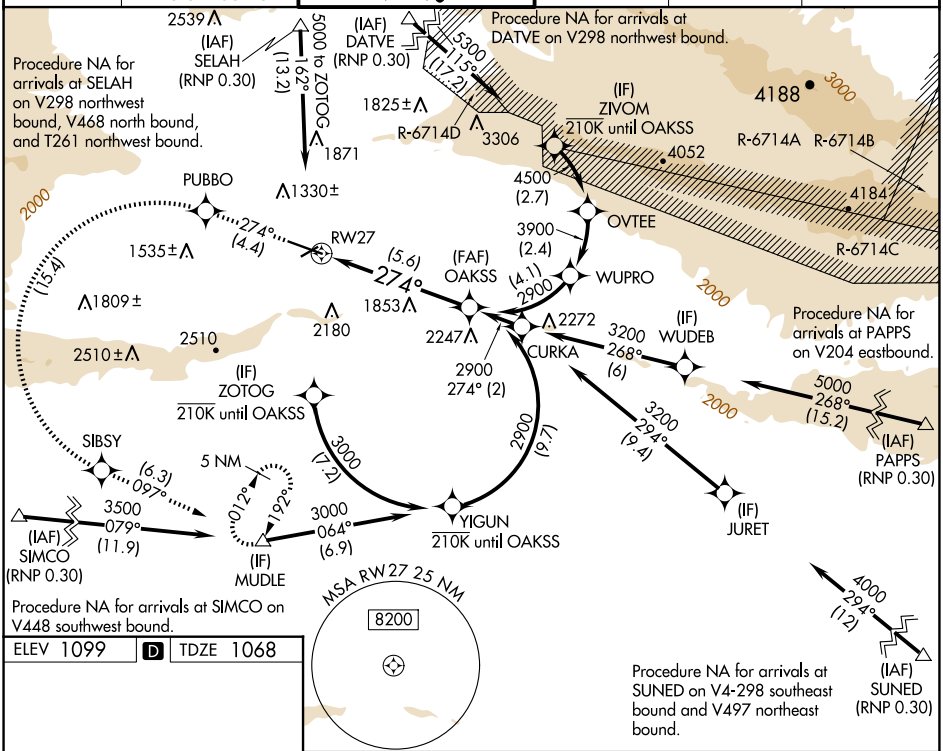

ELEV 1099 D TDZE 1068

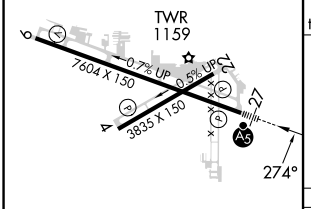

MIRL Rwy 4-22
HIRL Rwy 9-27 L
REIL Rwys 4, 9, and 22

5100 tr 274°	PUBBO		SIBSY	tr 097°	MUDLE

See planview for multiple IF locations.

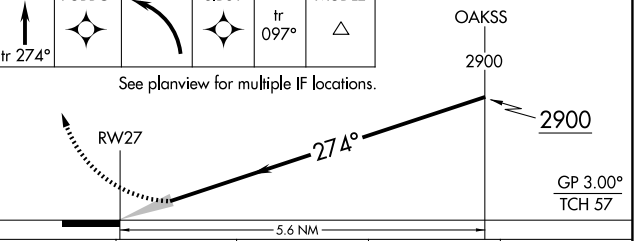

CATEGORY	A	B	C	D
RNP 0.30 DA*	1418/30 350 (400-⅝)			
RNP 0.30 DA	1845-1¾ 777 (800-1¾)			

AUTHORIZATION REQUIRED

NW-1, 17 APR 2025 to 15 MAY 2025