

# PICACHO FIVE DEPARTURE (PICA5.BLH)

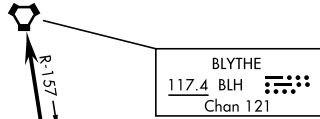
YUMA MCAS/YUMA INTL (KNYL)

YUMA, ARIZONA

RADAR required

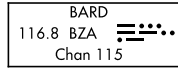
ATIS  
 118.8 273.5  
 CLNC DEL  
 118.0 336.4  
 GND CON  
 121.9 314.0  
 TOWER  
 119.3 (CTAF) 377.075  
 DEP CON  
 125.55 282.325

[USN]



2217

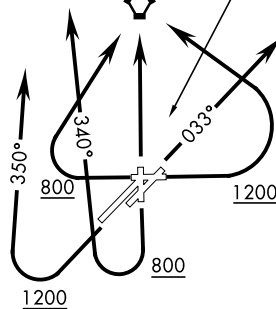
Rwy 8: Do not exceed 300 KIAS until 1200.  
 Rwy 26: Do not exceed 250 KIAS until 800.



Do not overfly Rolle School  
 BZA VORTAC R-175/5.4 DME

UNITED STATES  
 MEXICO

CAUTION: Do not overfly  
 US-Mexico border.



R-2301W

SW-4, 17 APR 2025 to 15 MAY 2025

SW-4, 17 APR 2025 to 15 MAY 2025

## DEPARTURE ROUTE DESCRIPTION

**TAKEOFF RWY 3L/R:** Climb on hdg 033°, then radar vectors to intercept BZA VORTAC R-337. Thence...

**TAKEOFF RWY 8:** Climb to 1200, then climbing left turn direct BZA VORTAC. Do not exceed 300 KIAS until 1200. Thence...

**TAKEOFF RWY 17:** Climb to 800, then climbing right turn hdg 340° to intercept BZA VORTAC R-337. Thence...

**TAKEOFF RWY 21L/R:** Climb to 1200, then climbing right turn hdg 350° to intercept BZA VORTAC R-337. Thence...

**TAKEOFF RWY 26:** Climb to 800, then climbing right turn direct BZA VORTAC. Do not exceed 250 KIAS until 800. Thence...

**TAKEOFF RWY 35:** Climb direct BZA VORTAC, thence...

...via BZA R-337 and BLH VORTAC R-157 to BLH, then via assigned route. Maintain assigned altitude. Expect clearance to filed altitude/flight level 10 minutes after departure.

# PICACHO FIVE DEPARTURE (PICA5.BLH)

Orig 22APR21

YUMA, ARIZONA

YUMA MCAS/YUMA INTL (KNYL)