APP CRS	Rwy ldg	3570
324°	TDZE	429
	Apt Elev	435

RNAV (GPS) RWY 32

RALEIGH-DURHAM INTL (RDU)

RNP APCH.

Rwy 32 helicopter visibility reduction below ¾ SM NA.
Baro-VNAV NA below -15°C (5°F) or above 48°C (118°F).

MISSED APPROACH: Climb to 2200 direct KASLE and on track 005° to DUHAM and hold.

D-ATIS	RALEIGH APP CON	RALEIGH TOWER	GND CON	CLNC DEL	CPDLC
123.8	127.675 307.9	127.45 257.8	121.9 348.6	120.1	

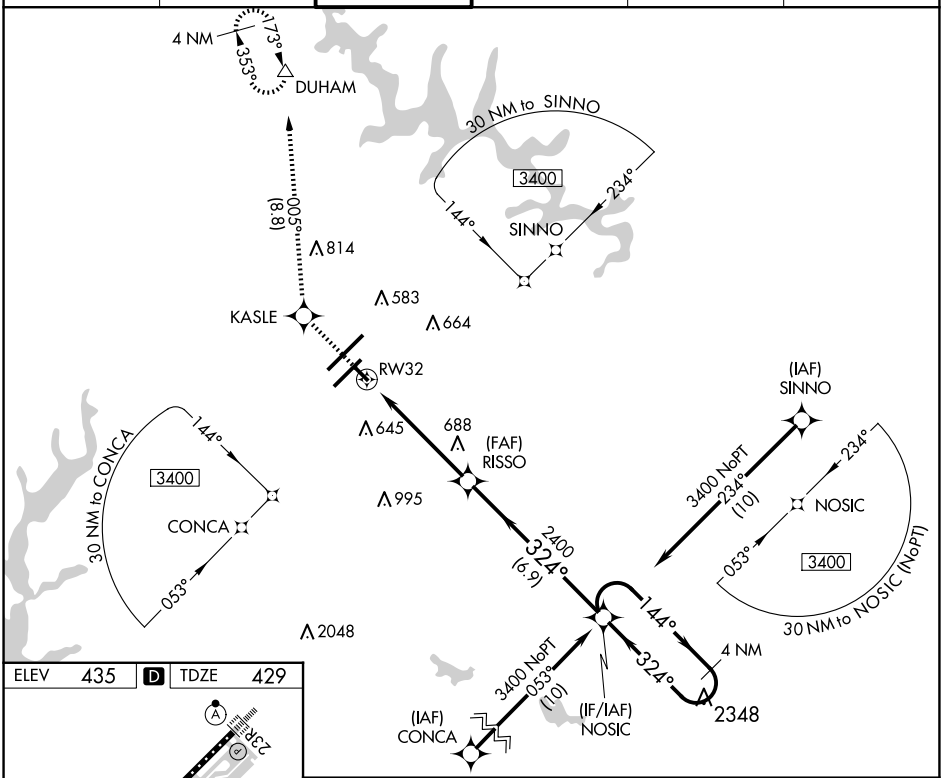

ELEV 435 D TDZE 429

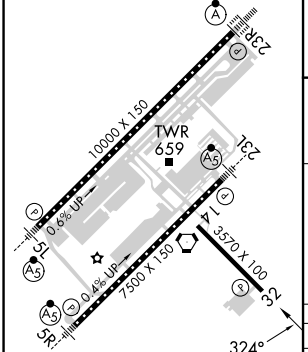

REIL Rwy 32
MIRL Rwys 14-32
HIRL Rwys 5R-23L and 5L-23R
TDZ/CL Rwys 23R, 23L and 5L

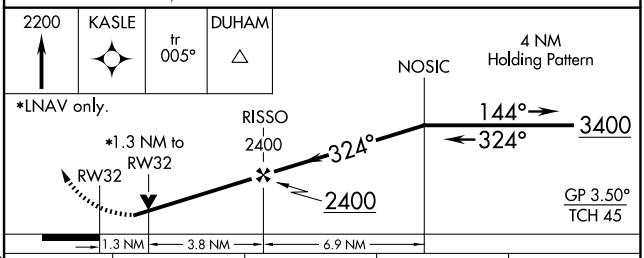

CATEGORY	A	B	C	D
LNAV/VNAV DA	820-1¼ 391 (400-1¼)			NA
LNAV MDA	1000-1 571 (600-1)		1000-1½ 571 (600-1½)	NA
C CIRCLING	1000-1¼ 565 (600-1¼)		1040-1¾ 605 (700-1¾)	NA

SE-2, 17 APR 2025 to 15 MAY 2025