RNAV (GPS) RWY 24
NORTHEAST PHILADELPHIA (PNE)

WAAS CH 45504 W24A	APP CRS 240°	Rwy ldg 6102 TDZE 115 Apt Elev 120

For uncompensated Baro-VNAV systems, LNAV/VNAV NA below -12°C (11°F) or above 54°C (130°F). DME/DME RNP-0.3 NA.

MALSR

MISSED APPROACH: Climb to 900 then climbing right turn to 3000 direct ARD VOR/DME and hold.

ATIS	PHILADELPHIA APP CON	NORTHEAST PHILADELPHIA TOWER ★	GND CON	CLNC DEL	UNICOM
121.15	123.8 291.7	126.9 (CTAF) L 278.8	121.7	127.25	122.95

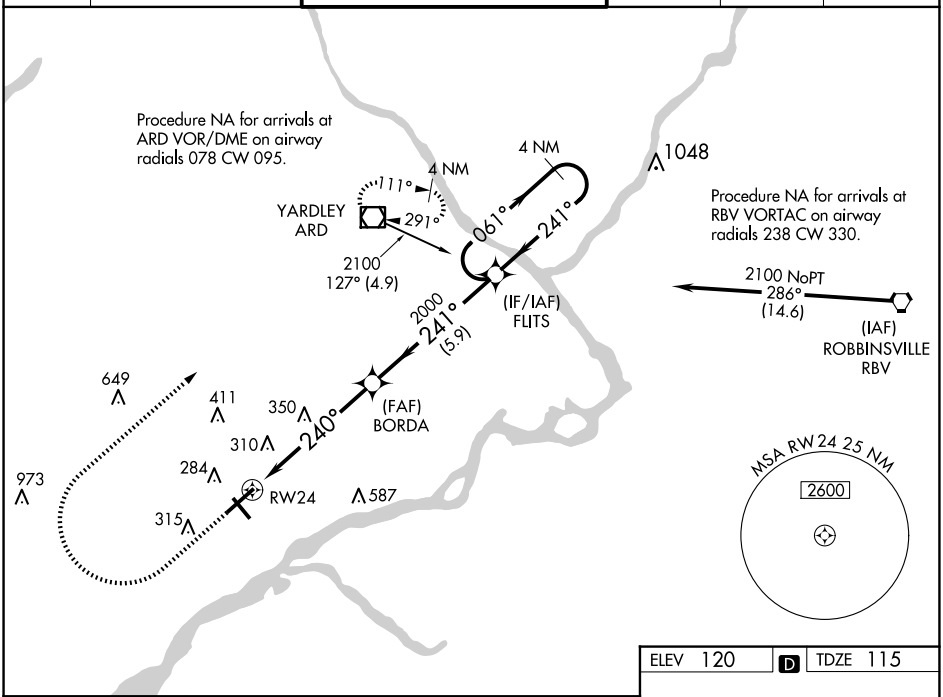

ELEV 120	D	TDZE 115

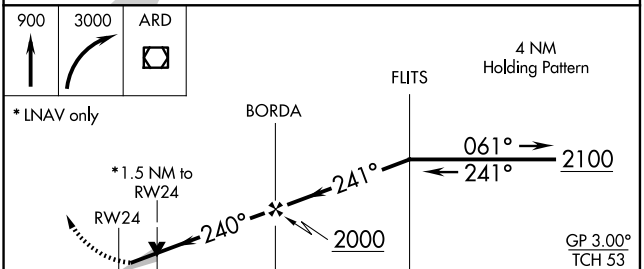

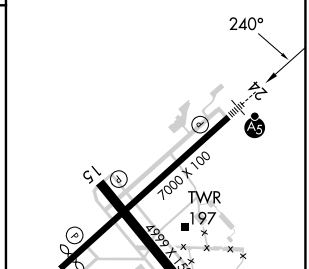

CATEGORY	A	B	C	D
LPV DA	315-½ 200 (200-½)			
LNAV/VNAV DA	560-⅞ 445 (500-⅞)			
LNAV MDA	640-½ 525 (600-½)		640-1 525 (600-1)	
C CIRCLING	700-1 580 (600-1)		720-1½ 600 (600-1½)	780-2 660 (700-2)

HIRL Rwy 6-24
MIRL Rwy 15-33
REIL Rwys 6, 15 and 33

NE-4, 17 APR 2025 to 15 MAY 2025