WAAS CH 86927 W36A	APP CRS 355°	Rwy ldg 5002 TDZE 1341 Apt Elev 1343

RNAV (GPS) RWY 36
ANTHONY MUNI (ANY)

RNP APCH - GPS.

NA Circling NA to Rwys 10 and 28. Rwy 36 helicopter visibility reduction below 1 SM NA. Circling NA east of Rwy 18-36. Use Wichita Dwight D Eisenhower Intl altimeter setting. Straight-in and Circling Rwy 36 NA at night.

MISSED APPROACH: Climb to 3300 direct UZZUF and hold.

ICT ASOS	WICHITA APP CON	UNICOM
125.15	126.7 353.5	122.8 (CTAF) L

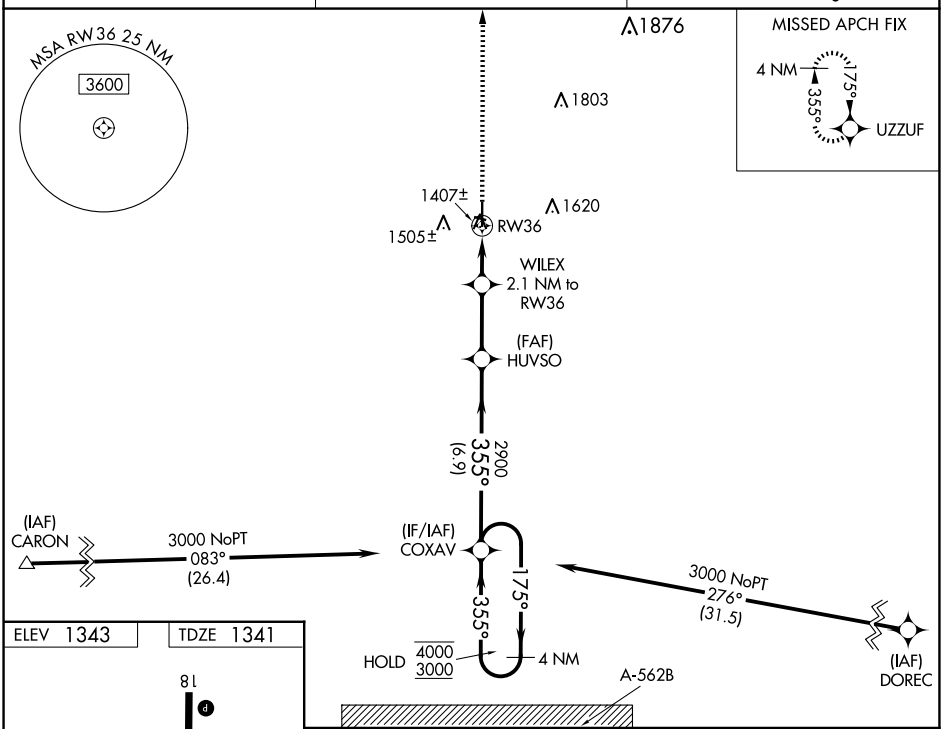

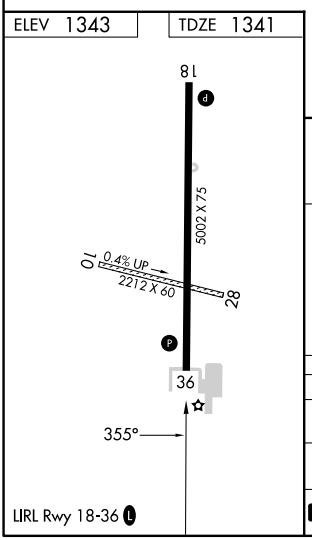

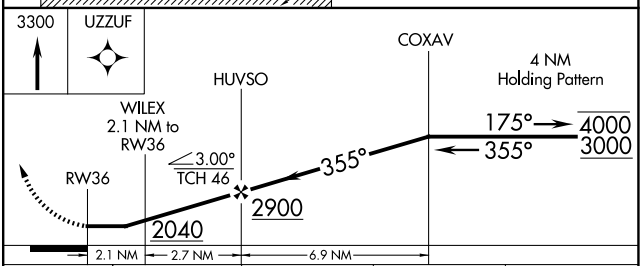

CATEGORY	A	B	C	D
LP MDA	1760-1 419 (500-1)		1760-1 1/8 419 (500-1 1/8)	NA
LNAV MDA	1800-1 459 (500-1)		1800-1 3/8 459 (500-1 3/8)	NA
C CIRCLING	1920-1 577 (600-1)		2080-2 737 (800-2)	NA

NC-2, 17 APR 2025 to 15 MAY 2025