WAAS CH 82044 W35A	APP CRS 355°	Rwy ldg 5868 TDZE 751 Apt Elev 754

RNAV (GPS) RWY 35
COFFEYVILLE MUNI (CFV)

RNP APCH - GPS.

Circling Rwy 4, 22 NA at night. Rwy 35 helicopter visibility reduction below ¾ SM NA. For uncompensated Baro-VNAV systems, LNAV/VNAV NA below -13°C or above 54°C.

MISSED APPROACH: Climb to 3000 direct ZOMAX and hold.

ASOS	KANSAS CITY CENTER	UNICOM
121.275	128.6 282.325	123.0 (CTAF) L

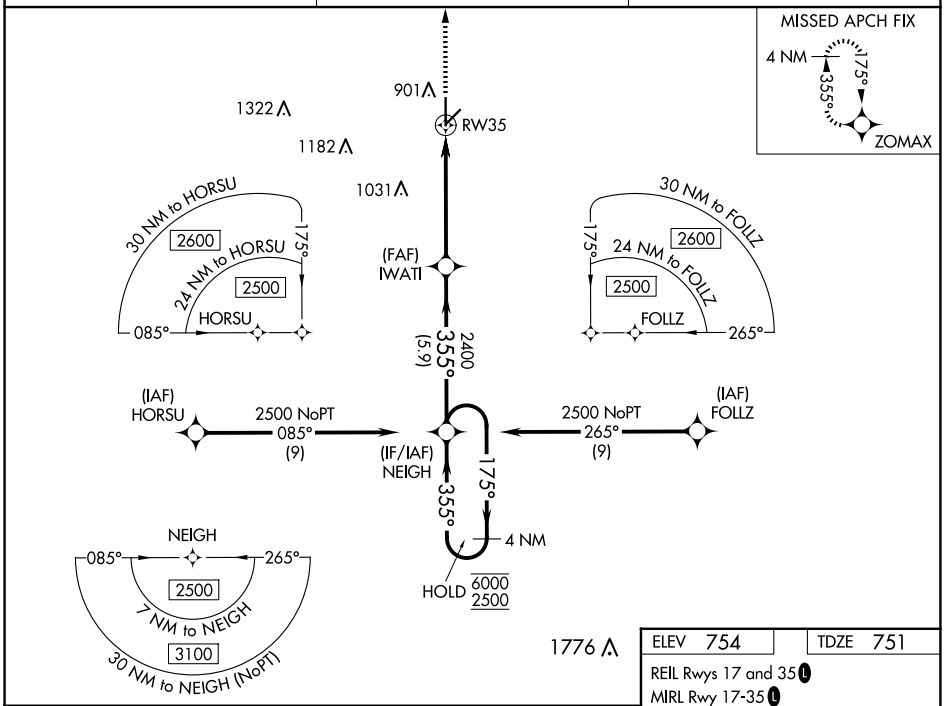

ELEV 754	TDZE 751

REIL Rwys 17 and 35 L
MIRL Rwy 17-35 L

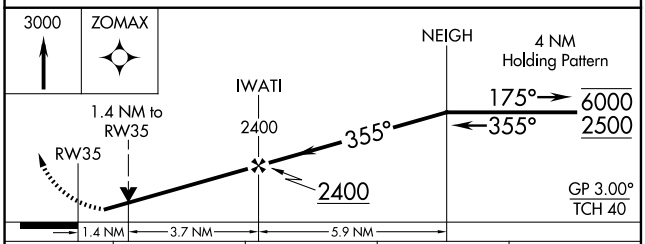

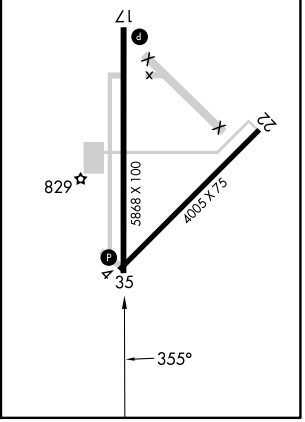

CATEGORY	A	B	C	D
LPV DA	1001-1 250 (300-1)			
LNAV/VNAV DA	1018-1 267 (300-1)			
LNAV MDA	1240-1 489 (500-1)		1240-1⅜ 489 (500-1⅜)	
C CIRCLING	1240-1 486 (500-1)		1300-1½ 546 (600-1½)	1500-2½ 746 (800-2½)

NC-2, 17 APR 2025 to 15 MAY 2025