DOVER, DELAWARE

TACAN RWY 19

DOVER AFB (KDOV)

TACAN DOV Chan **37**	APCH CRS **204°**	Rwy ldg **9602** TDZE **23** Arpt Elev **29**

- (USAF)

T * When ALS inop, increase CAT AB RVR to 55 and vis to 1 mile, CAT CDE vis to 1 3/8 miles.

ALSF-1 (A1)

MISSED APPROACH: Climb to 2000 via DOV TACAN R-194 to LERSE/DOV 6.9 DME and hold.

ATIS	APP CON	TOWER	GND CON	CLNC DEL
127.825 273.5	**132.425 257.875**	**126.35 279.625**	**118.875 225.4**	**125.55 289.4**

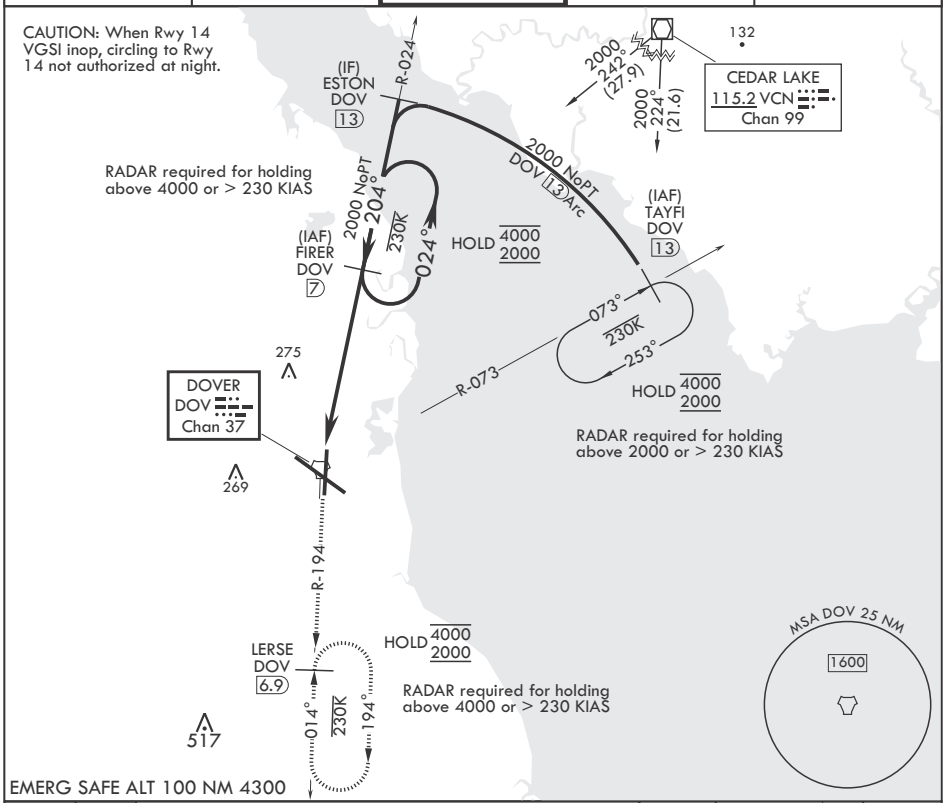

2000 DOV R-194 | LERSE DOV 6.9

VGSI and descent angles not coincident (VGSI Angle 3.00/TCH 75)

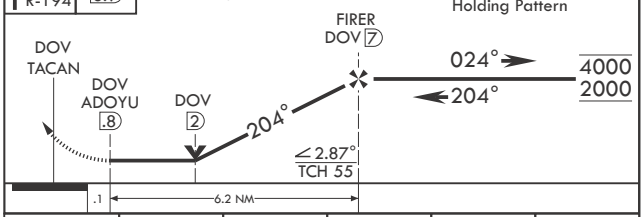

ELEV 29 | TDZE 23

Rwy 14 ldg 8652'

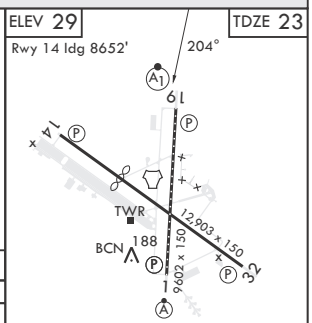

CATEGORY	A	B	C	D	E
S-19*	480/24 457 (500-½)		480/45	457	(500-⅞)
C CIRCLING	540-1 511 (600-1)		620-1½ 591 (600-1½)	620-2 591 (600-2)	1080-3 1051 (1100-3)

HIRL all Rwys
REIL Rwy 32
TDZL/CL Rwy 1

NE-3, 17 APR 2025 to 15 MAY 2025