NDB RWY 22
THOMASVILLE RGNL (TVI)

NDB GTP	APP CRS	Rwy ldg	5504
245	225°	TDZE	242
		Apt Elev	264

When local altimeter setting not received, use Valdosta altimeter setting and increase all MDA 100 feet, increase S-22 Cats C/D visibility ⅜ SM and Circling Cats C/D visibility ¼ SM. For inop ALS, increase S-22 Cats C/D visibility to 1⅜ SM. For inop ALS when using the Valdosta altimeter setting, increase S-22 Cat D visibility to 1⅝ SM. Circling Rwy 4, 14, 32 NA at night.

MALSF

MISSED APPROACH: Climbing left turn to 2000 direct GTP NDB and hold, continue climb-in-hold to 2000.

AWOS-3PT	VALDOSTA APP CON ★	UNICOM
119.175	126.6 285.6	123.075 (CTAF) L

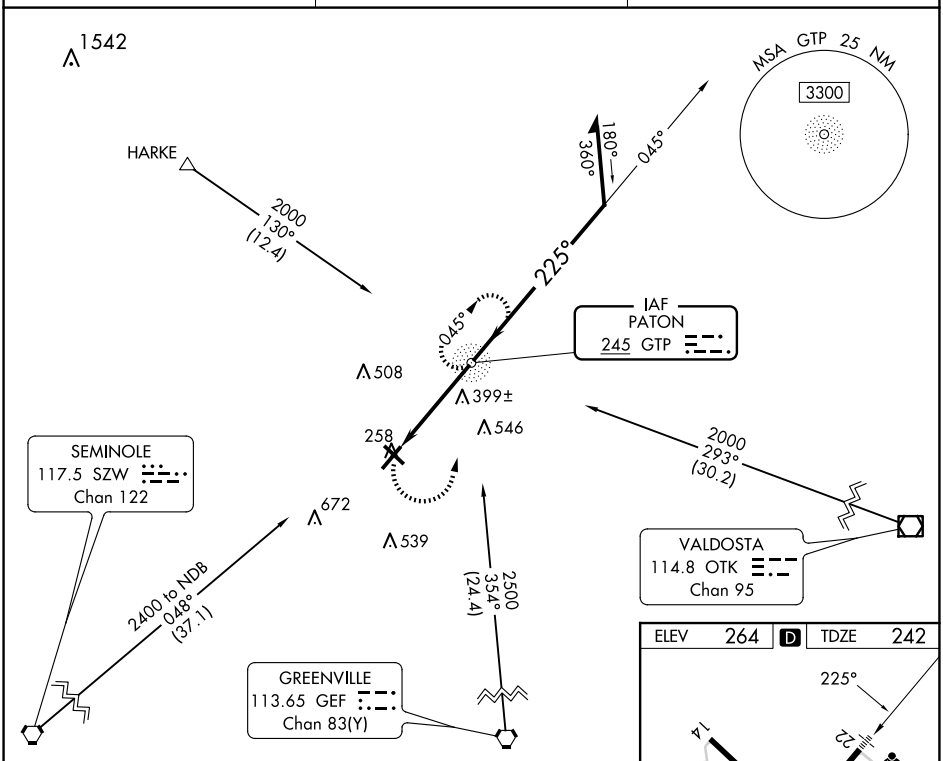

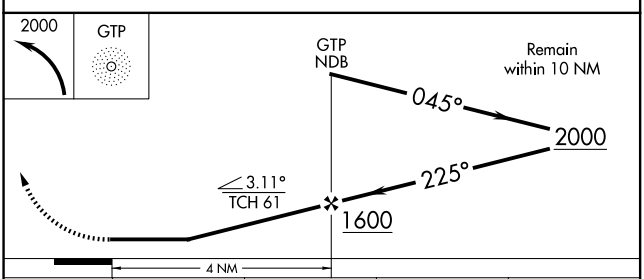

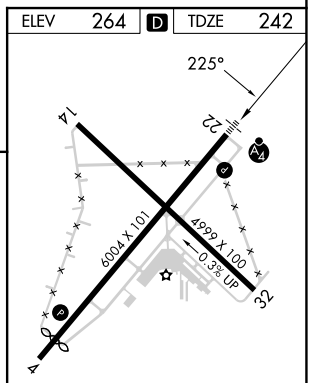

LIRL Rwy 14-32
HIRL Rwy 4-22 L

CATEGORY	A	B	C	D
S-22	700-¾ 458 (500-¾)		700-1 458 (500-1)	
C CIRCLING	700-1 436 (500-1)	800-1 536 (600-1)	900-1¾ 636 (700-1¾)	1040-2½ 776 (800-2½)

FAF to MAP 4 NM					
Knots	60	90	120	150	180
Min:Sec	4:00	2:40	2:00	1:36	1:20

SE-4, 17 APR 2025 to 15 MAY 2025