WAAS CH 65613 W20A	APP CRS 199°	Rwy ldg 7003 TDZE 1262 Apt Elev 1268

RNAV (GPS) RWY 20
SPRINGFIELD-BRANSON NTL (SGF)

DME/DME RNP- 0.3 NA. Visibility reduction by helicopters NA.
For uncompensated Baro-VNAV systems, LNAV/VNAV NA below -17°C (2°F) or above 46°C (114°F).
Baro-VNAV and VDP NA when using Monett altimeter setting.
Inoperative table does not apply to LNAV/VNAV all Cats and LNAV Cat C.
When local altimeter setting not received, use Monett altimeter setting and increase all DAs 90 feet and increase all MDAs 100 feet, increase LPV visibility all Cats ¼ mile, increase LNAV/VNAV all Cats ¼ mile, increase LNAV Cats C and D ¼ mile, increase Circling Cat C ¼ mile.

MALS

MISSED APPROACH: Climb to 3000 direct AWAQE and hold.

ATIS	SPRINGFIELD APP CON	SPRINGFIELD TOWER	GND CON	CLNC DEL
135.125	124.95 290.5	119.9 257.8	121.9 251.15	123.675

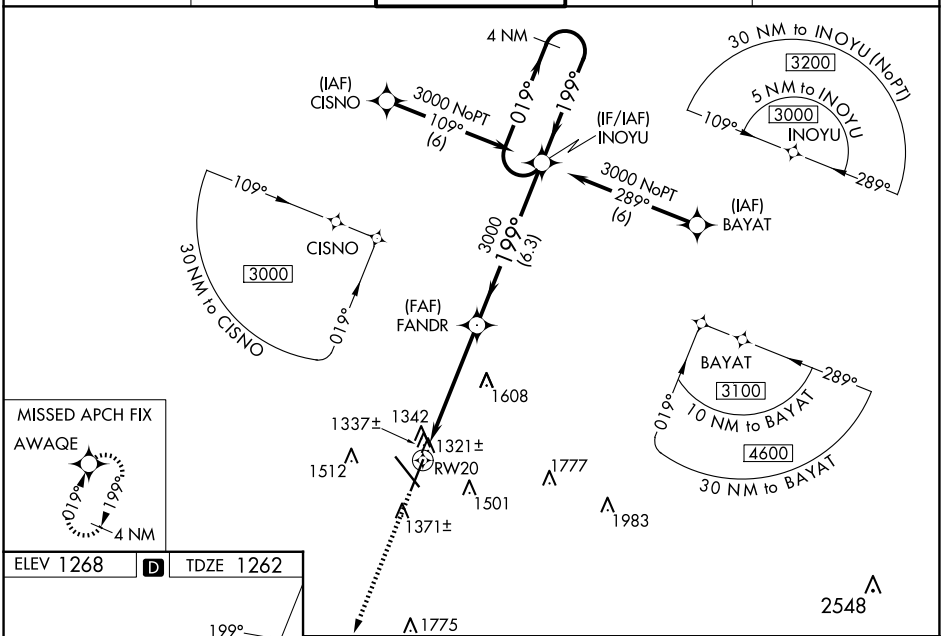

ELEV 1268 D TDZE 1262

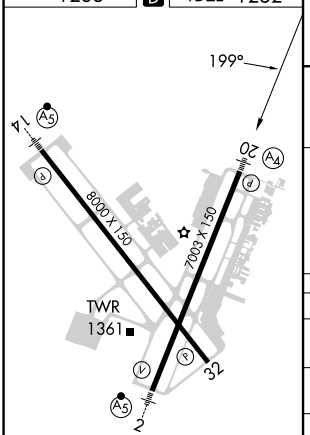

REIL Rwy 32
HIRL Rwys 2-20 and 14-32

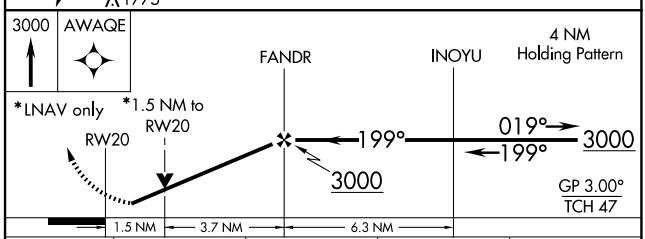

CATEGORY	A	B	C	D
LPV DA	1531-1 269 (300-1)			
LNAV/VNAV DA	1656-1½ 394 (400-1½)			
LNAV MDA	1780-¾ 518 (600-¾)		1780-1½ 518 (600-1½)	1780-1¾ 518 (600-1¾)
C CIRCLING	1780-1 512 (600-1)	1820-1 552 (600-1)	1820-1½ 552 (600-1½)	1920-2 652 (700-2)

NC-3, 17 APR 2025 to 15 MAY 2025
NC-3, 17 APR 2025 to 15 MAY 2025