ILS or LOC RWY 18R
CINCINNATI/NORTHERN KENTUCKY INTL (CVG)

LOC/DME I-CJN	APP CRS	Rwy ldg	8000
110.75	186°	TDZE	868
Chan 44 (Y)		Apt Elev	896

Simultaneous approach authorized with Rwy 18C and 18L. DME or radar required.

ALSF-2

MISSED APPROACH: Climb to 1300 then climbing right turn to 3000 via CVG R-244 to AVIEW INT/CVG 20 DME and hold.

D-ATIS ARR	D-ATIS DEP	CINCINNATI APP CON	CINCINNATI TOWER	GND CON	CLNC DEL	CPDLC
134.375	135.3	119.7 363.15 (090°-269°) 123.875 363.15 (270°-089°)	118.975 360.85 (RWY 18L/36R) 118.3 (RWYS 18C/36C, 09/27) 133.325 (RWY 18R/36L)	121.7	127.175	

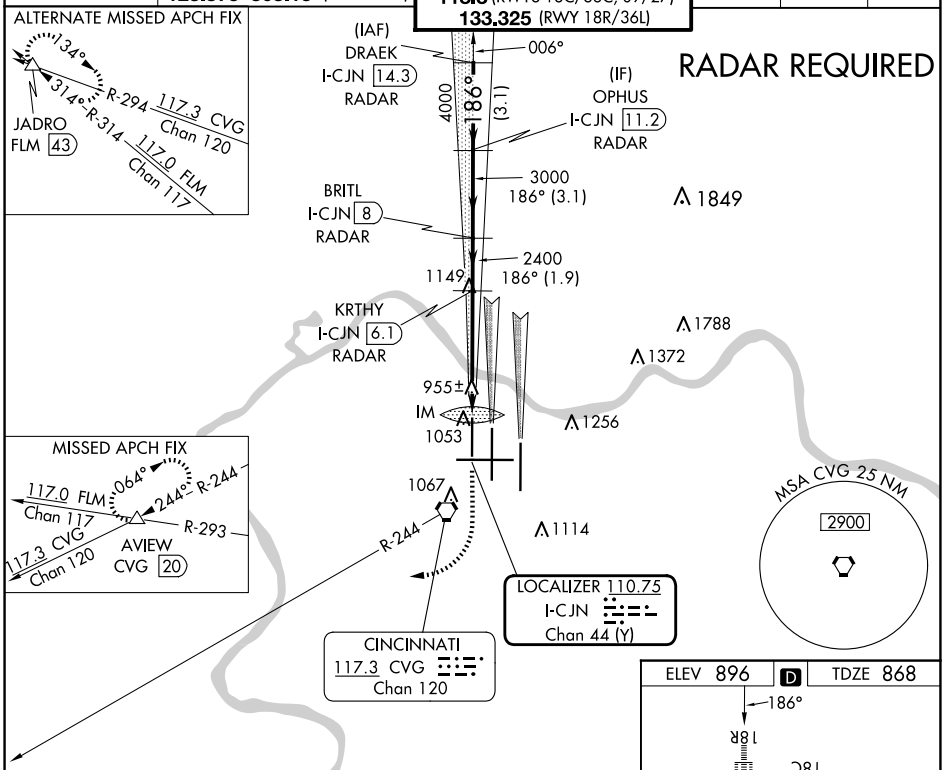

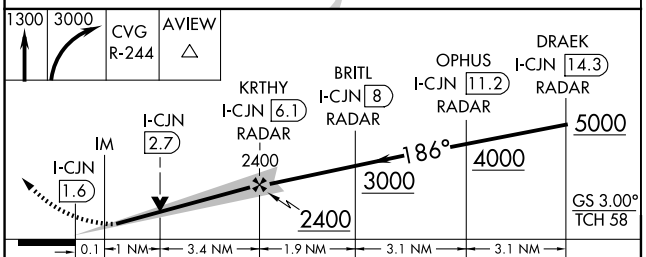

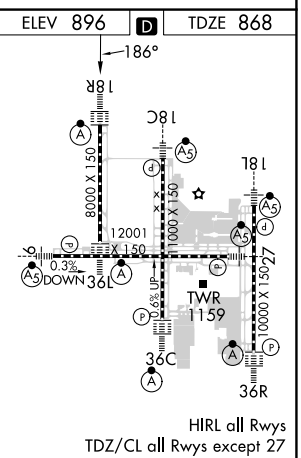

CATEGORY	A	B	C	D
S-ILS 18R	1068/18 200 (200-½)			
S-LOC 18R	1300/24 432 (500-½)		1300/40 432 (500-¾)	1300/50 432 (500-1)
CIRCLING	1460-1 564 (600-1)		1560-1¾ 664 (700-1¾)	1560-2 664 (700-2)

FAF to MAP 4.6 NM					
Knots	60	90	120	150	180
Min:Sec	4:36	3:04	2:18	1:50	1:32

SE-1, 17 APR 2025 to 15 MAY 2025