APP CRS	Rwy ldg	12000
276°	TDZE	875
	Apt Elev	896

RNAV (RNP) Z RWY 27
CINCINNATI/NORTHERN KENTUCKY INTL (CVG)

RNP AR APCH - GPS.

For uncompensated Baro-VNAV systems, procedure NA below -16° C or above 54° C. For inop ALS, increase RNP 0.23 all Cats visibility to 1⅜ SM and increase RNP 0.30 all Cats visibility to 1⅝ SM.

NA

MALSR

MISSED APPROACH: Climb to 3000 on track 276° SEMSE and on track 220° to AVIEW and hold.

D-ATIS ARR	D-ATIS DEP	CINCINNATI APP CON	CINCINNATI TOWER	GND CON	CLNC DEL	CPDLC
134.375	135.3	119.7 363.15 (090°-269°) 123.875 363.15 (270°-089°)	118.975 360.85 (RWY 18L/36R) 118.3 (RWYS 18C/36C, 09/27) 133.325 (RWY 18R/36L)	121.7	127.175	

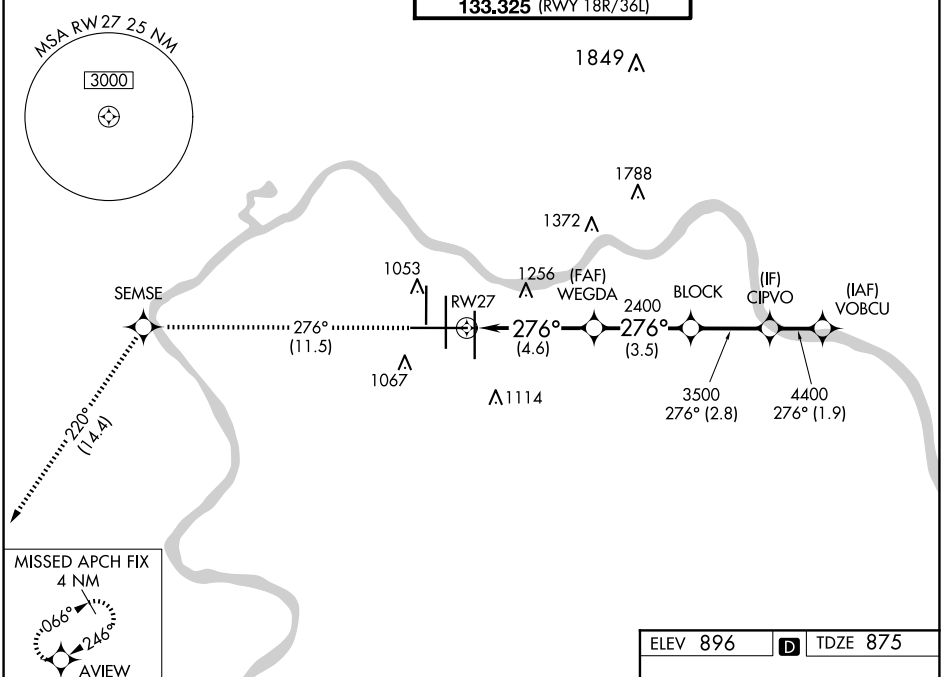

3000	SEMSE	tr 220°	AVIEW
tr 276°			

VGSI and RNAV glidepath not coincident (VGSI Angle 3.00/TCH 68).

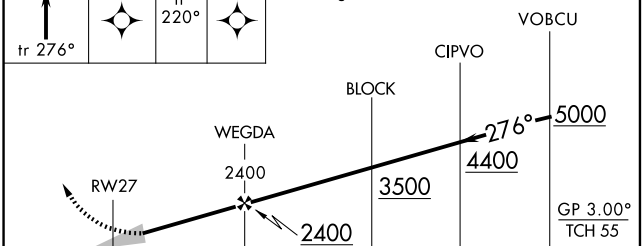

CATEGORY	A	B	C	D
RNP 0.15 DA	1296/40	421 (500-¾)		
RNP 0.23 DA	1378/55	503 (500-1)		
RNP 0.30 DA	1445-1¼	570 (600-1¼)		

AUTHORIZATION REQUIRED

ELEV 896 D TDZE 875

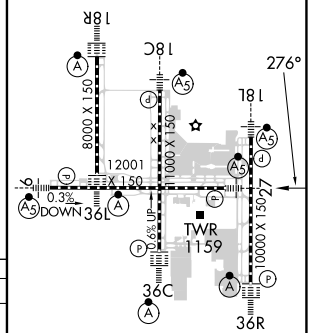

HIRL all Rwys
TDZ/CL all Rwys except 27

SE-1, 17 APR 2025 to 15 MAY 2025
SE-1, 17 APR 2025 to 15 MAY 2025