LOC/DME I-IZK	APP CRS	Rwy ldg 7502
109.9	222°	TDZE 933
Chan 36		Apt Elev 962

ILS or LOC RWY 22
WILKES-BARRE/SCRANTON INTL (AVP)

RADAR required for procedure entry. DME required.

Circling NA for Cats C and D southeast of Rwy 4-22.
Circling Rwy 28 NA at night.

MISSED APPROACH: Climb to 1500 then climbing right turn to 4000 on heading 275° and SEG VOR/DME R-060 to MEGSS/ SEG 38.7 DME and hold.

ATIS	WILKES-BARRE APP CON	WILKES-BARRE TOWER	GND CON
135.75	120.95 256.7 (280°-100°) 126.3 256.7 (101°-279°)	120.1 257.8	121.9

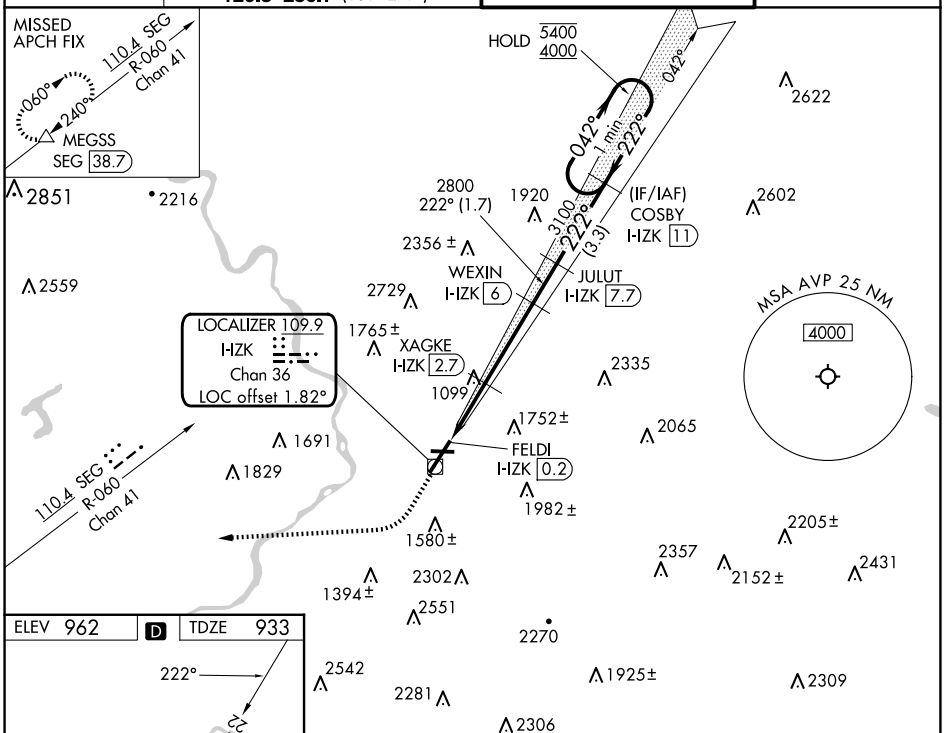

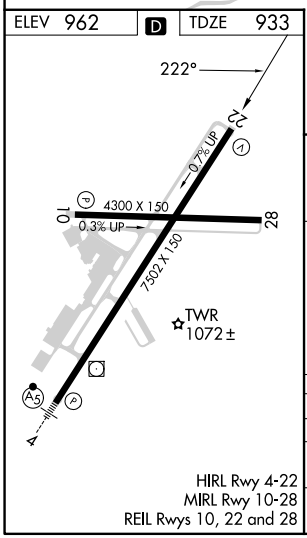

HIRL Rwy 4-22
MIRL Rwy 10-28
REIL Rwys 10, 22 and 28

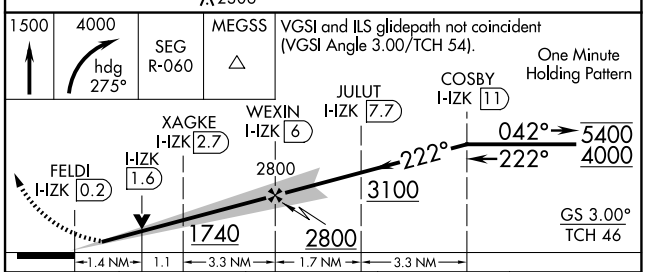

CATEGORY	A	B	C	D
S-ILS 22	1201/45 268 (300-⅞)			
S-LOC 22	1400/55 467 (500-1)		1400-1⅜ 467 (500-1⅜)	
CIRCLING	1840-1¼ 878 (900-1¼)	1980-1½ 1018 (1100-1½)	1980-3 1018 (1100-3)	2280-3 1318 (1400-3)

NE-4, 17 APR 2025 to 15 MAY 2025