# LOC BC RWY 22
## FAYETTEVILLE RGNL/GRANNIS FLD (FAY)

| LOC/DME I-GRA | APP CRS | Rwy ldg | 6413 |
|---|---|---|---|
| 110.5 | 218° | TDZE | 180 |
| Chan 42 | | Apt Elev | 189 |

DME required.

T
A

MISSED APPROACH: Climb to 900 then climbing left turn to 3000 on heading 100° and on FAY VOR/DME R-131 to GANDS/FAY 14.6 DME and hold.

| ATIS | FAYETTEVILLE APP CON | FAYETTEVILLE TOWER | GND CON |
|---|---|---|---|
| 121.25 | 133.0 290.25 | 118.3 269.2 | 121.7 348.6 |

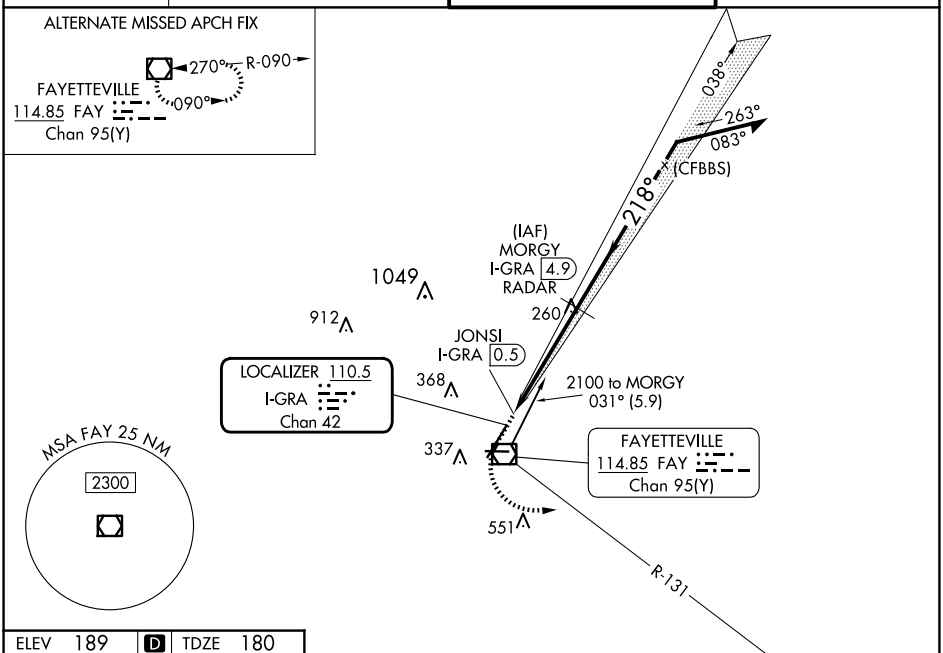


## BACK COURSE

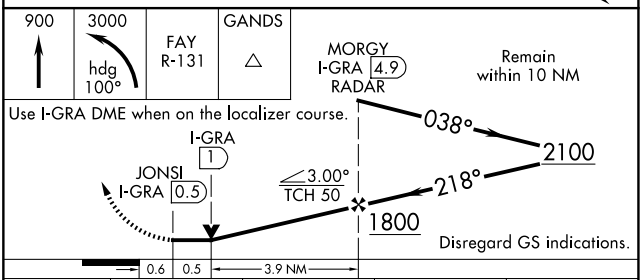


ELEV 189 D TDZE 180

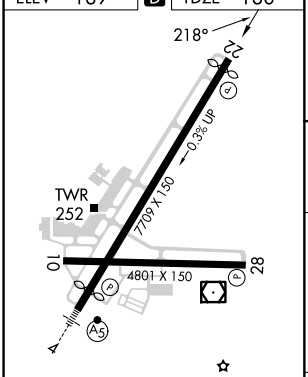


HIRL Rwy 4-22
MIRL Rwy 10-28
REIL Rwys 10, 28 and 22

FAF to MAP 4.4 NM

| Knots | 60 | 90 | 120 | 150 | 180 |
|---|---|---|---|---|---|
| Min:Sec | 4:24 | 2:56 | 2:12 | 1:46 | 1:28 |

| CATEGORY | A | B | C | D |
|---|---|---|---|---|
| S-22 | 560-1 380 (400-1) | | | |
| C CIRCLING | 640-1 451 (500-1) | 660-1 471 (500-1) | 860-2 671 (700-2) | 860-2¼ 671 (700-2¼) |




SE-2, 17 APR 2025 to 15 MAY 2025