VORTAC ENI	APP CRS	Rwy ldg	N/A
112.3	022°	TDZE	N/A
Chan 70		Apt Elev	617

VOR-A
UKIAH MUNI (UKI)

Circling NA west of Rwy 15-33.
When local altimeter setting not received, procedure NA.

MISSED APPROACH: Climbing left turn to 6000 direct ENI VORTAC and hold, continue climb-in-hold to 6000.

ASOS	OAKLAND CENTER	UNICOM
119.275	127.8 353.5	123.0 (CTAF) L

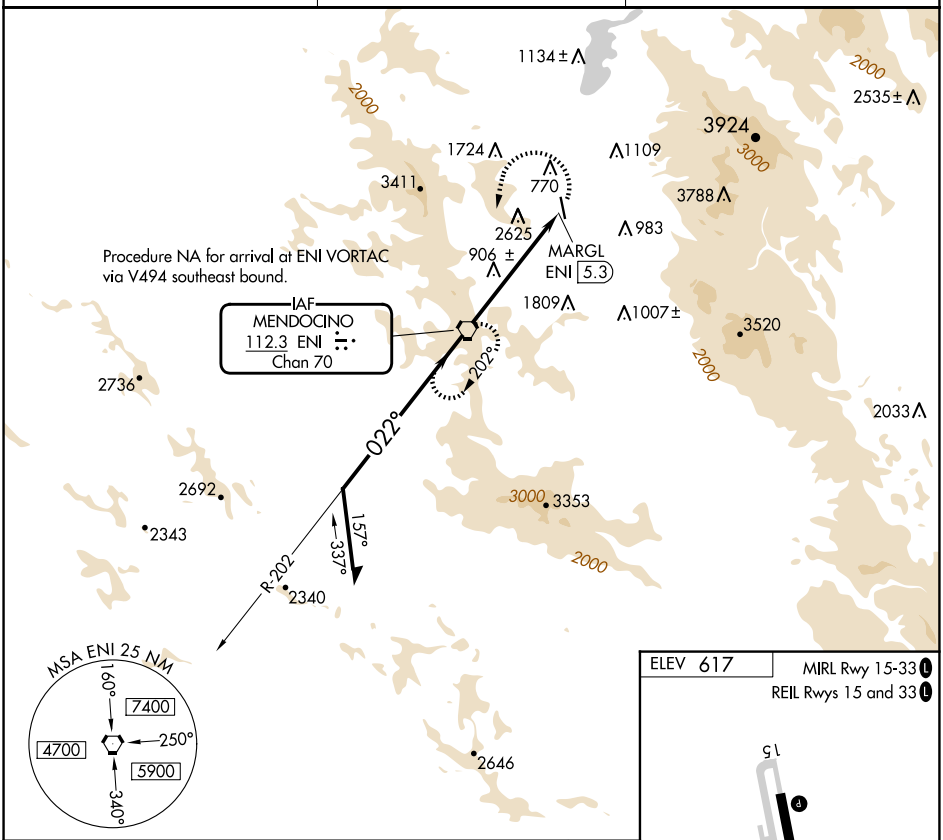

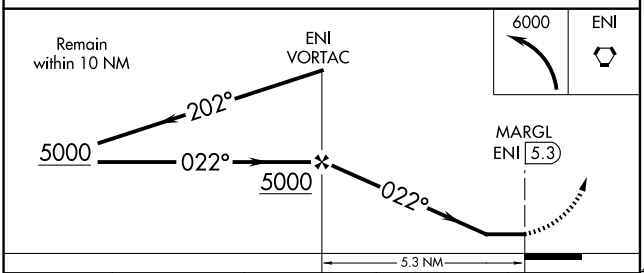

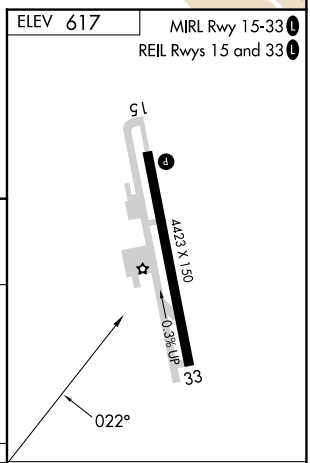

CATEGORY	A	B	C	D
CIRCLING	3400-1¼ 2783 (2800-1¼)	3400-1½ 2783 (2800-1½)	3400-3 2783 (2800-3)	

FAF to MAP 5.3 NM

Knots	60	90	120	150	180
Min:Sec	5:18	3:32	2:39	2:07	1:46

SW-2, 17 APR 2025 to 15 MAY 2025

SW-2, 17 APR 2025 to 15 MAY 2025