WAAS CH 69534 W32A	APP CRS 320°	Rwy ldg 4001 TDZE 826 Apt Elev 832

RNAV (GPS) RWY 32
KOKOMO MUNI (OKK)

DME/DME RNP-0.3 NA.
Helicopter visibility reduction below ¾ SM NA.

MISSED APPROACH: Climb to 3000 direct IJCIL and hold.

AWOS-3PT	GRISSOM APP CON★	CLNC DEL	UNICOM
128.675	121.05 338.275	120.0	123.0 (CTAF) L

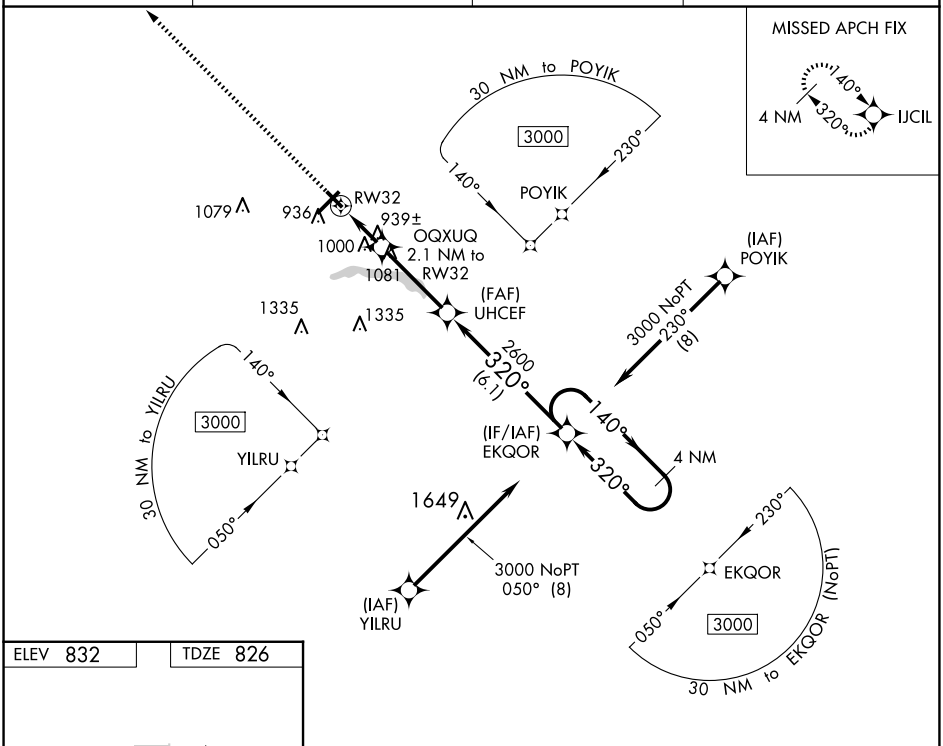

ELEV 832 TDZE 826

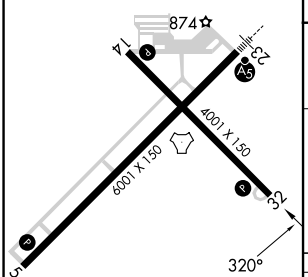

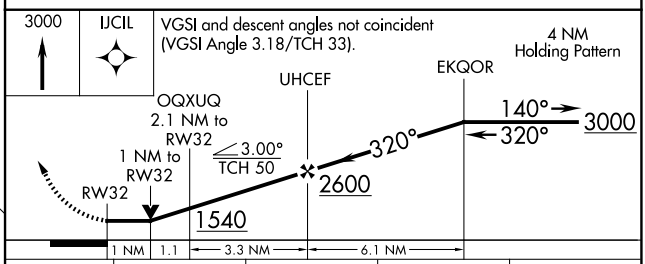

CATEGORY	A	B	C	D
LP MDA	1200-1 374 (400-1)			
LNAV MDA	1260-1 434 (500-1)		1260-1¼ 434 (500-1¼)	
C CIRCLING	1260-1 428 (500-1)	1300-1 468 (500-1)	1400-1½ 568 (600-1½)	1640-2½ 808 (900-2½)

MIRL Rwy 14-32 L
REIL Rwys 5, 14, and 32 L
HIRL Rwy 5-23 L

EC-2, 17 APR 2025 to 15 MAY 2025

EC-2, 17 APR 2025 to 15 MAY 2025