ILS or LOC RWY 19
NORTHEASTERN RGNL (EDE)

LOC/DME I-EDE	APP CRS	Rwy ldg	6001
110.95	190°	TDZE	19
Chan 46 (Y)		Apt Elev	19

DME or RADAR required for procedure entry.

When local altimeter setting not received, use Elizabeth City altimeter setting: increase S-ILS 19 DA to 276 feet; increase all MDAs 60 feet and S-LOC 19 visibility Cat C/D ⅛ SM, and Circling visibilty Cat C ¼ SM. VDP NA when using Elizabeth City altimeter setting. Rwy 19 helicopter visibility reduction below ¾ SM NA.

MISSED APPROACH: Climb to 600 then climbing right turn to 2500 on heading 030° and I-EDE localizer N course to IDWAP INT/I-EDE 12 DME and hold.

AWOS-3	WASHINGTON CENTER	UNICOM
118.275	123.85 279.65	123.0 (CTAF) L

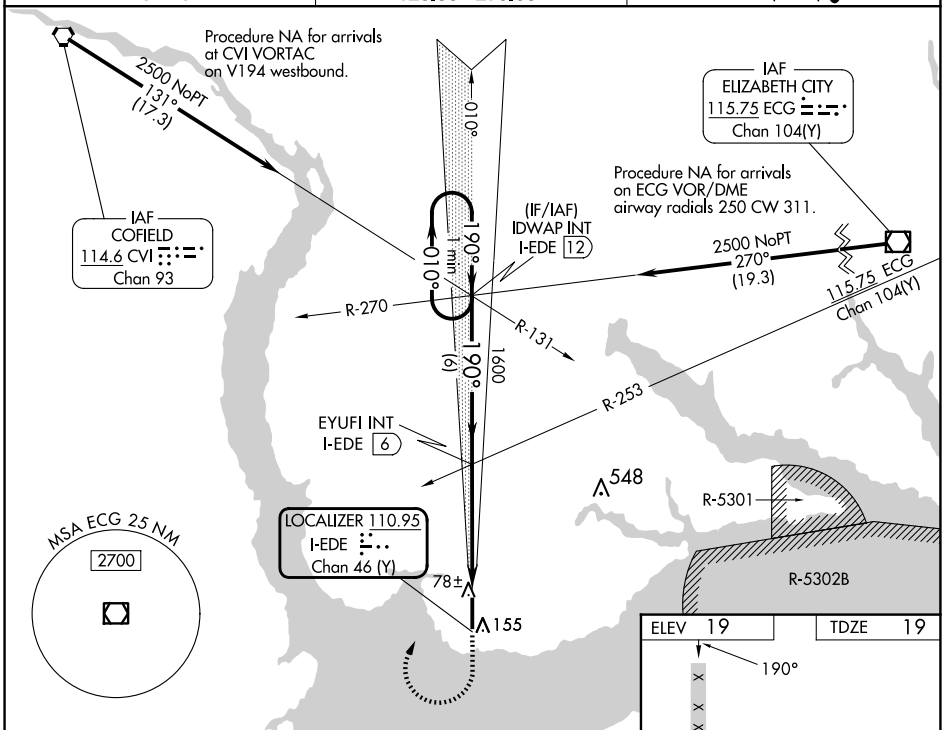

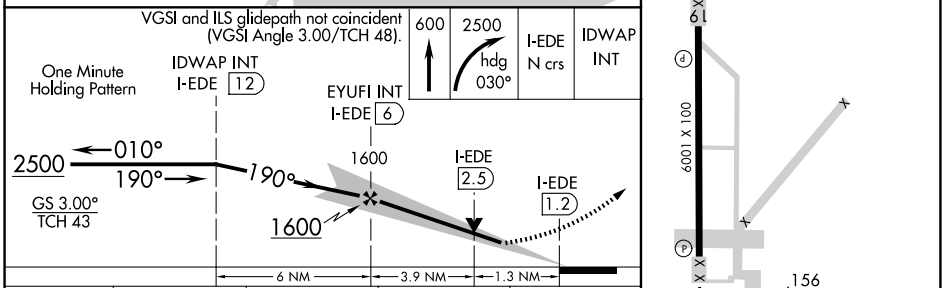

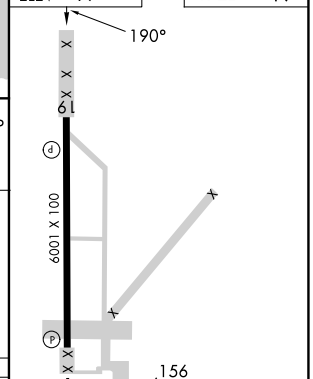

CATEGORY	A	B	C	D
S-ILS 19	219-¾ 200 (200-¾)			
S-LOC 19	480-1 461 (500-1)		480-1⅜ 461 (500-1⅜)	
CIRCLING	520-1 501 (600-1)		560-1½ 541 (600-1½)	580-2 561 (600-2)

FAF to MAP 4.8 NM

Knots	60	90	120	150	180
Min:Sec	4:48	3:12	2:24	1:55	1:36

SE-2, 17 APR 2025 to 15 MAY 2025