LOC I-AWO	APP CRS	Rwy ldg	5332
111.5	342°	TDZE	135
		Apt Elev	142

LOC RWY 34
ARLINGTON MUNI (AWO)

T A NA

ADF required. When local altimeter setting not received, use Whidbey Island NAS (Ault Field) altimeter setting: increase all MDA 80 feet and visibility S-34 Cats C and D and Circling Cats B and C ¼ SM. For inop MALS, increase S-34 Cats C and D visibility to 1⅜.

MALS A4

MISSED APPROACH: Climb to 1000 then climbing left turn to 2000 direct WATON LOM and hold.

AWOS-3PT	SEATTLE APP CON	CLNC DEL	CTAF
135.625	128.5 306.9	121.725	122.725 L

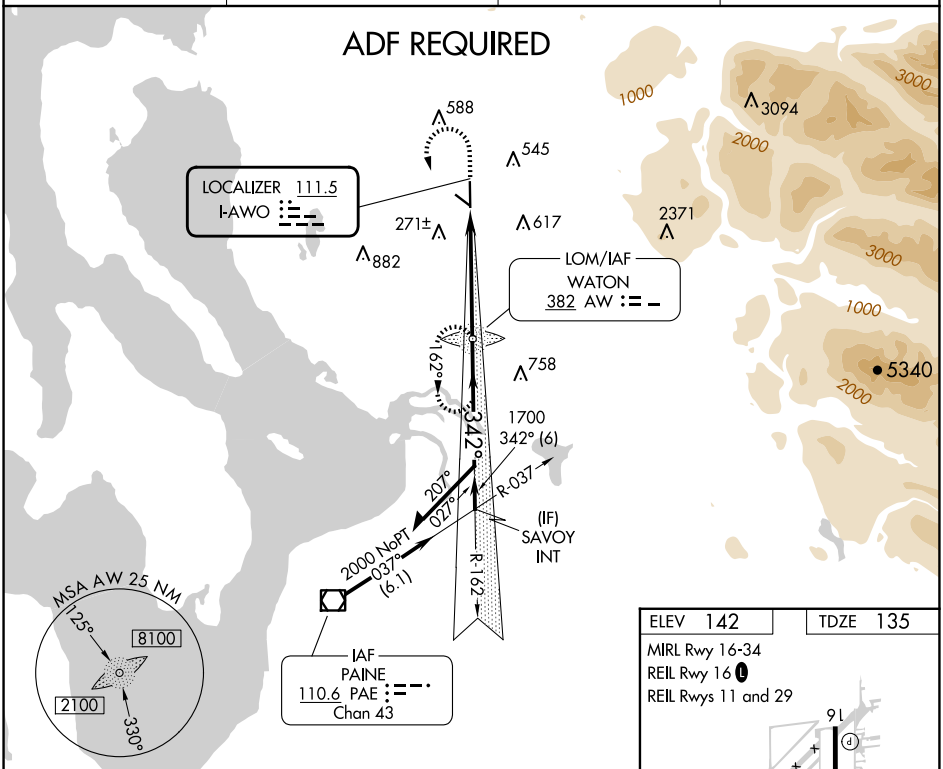

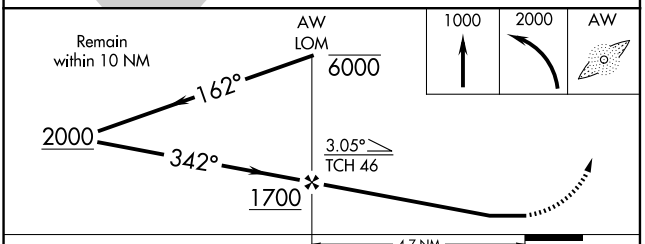

CATEGORY	A	B	C	D
S-34	580-¾ 445 (500-¾)		580-1 445 (500-1)	
CIRCLING	840-1 698 (700-1)	900-1 758 (800-1)	1000-2½ 858 (900-2½)	1040-3 898 (900-3)

ELEV 142 TDZE 135

MIRL Rwy 16-34
REIL Rwy 16 L
REIL Rwys 11 and 29

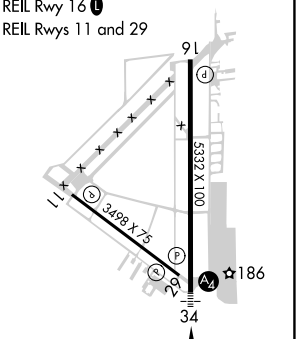

FAF to MAP 4.7 NM					
Knots	60	90	120	150	180
Min:Sec	4:42	3:08	2:21	1:53	1:34

NW-1, 17 APR 2025 to 15 MAY 2025