LOC I-UIN	APP CRS	Rwy ldg	7098
110.1	218°	TDZE	753
		Apt Elev	768

LOC BC RWY 22
QUINCY RGNL-BALDWIN FLD (UIN)

RADAR required for procedure entry at MALGA. RNP APCH - GPS.

T A NA VDP NA when using Pittsfield altimeter setting. When local altimeter setting not received, use Pittsfield altimeter setting and increase all MDAs 80 feet and S-22 visibility Cat C/D ⅛ SM. DME from UIN TACAN. DME use requires simultaneous reception of I-UIN and UIN DME.

MISSED APPROACH: Climb to 1200 then climbing left turn to 2400 direct FANUT and hold.

ASOS	KANSAS CITY CENTER	UNICOM
121.425	126.225 317.775	123.0 (CTAF) L

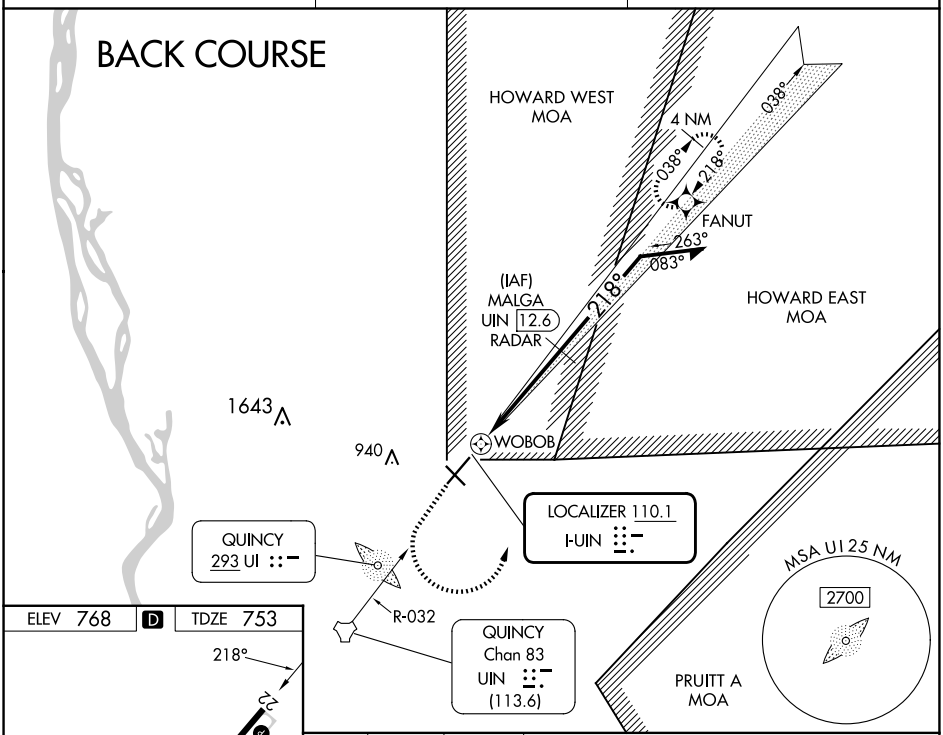

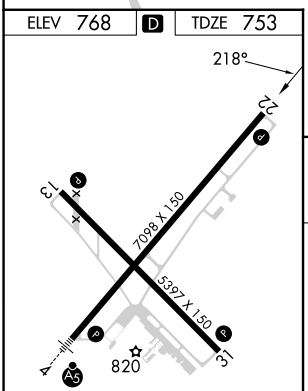

HIRL Rwy 4-22 L
MIRL Rwy 13-31 L
REIL Rwy 22 L

FAF to MAP 4.4 NM					
Knots	60	90	120	150	180
Min:Sec	4:24	2:56	2:12	1:46	1:28

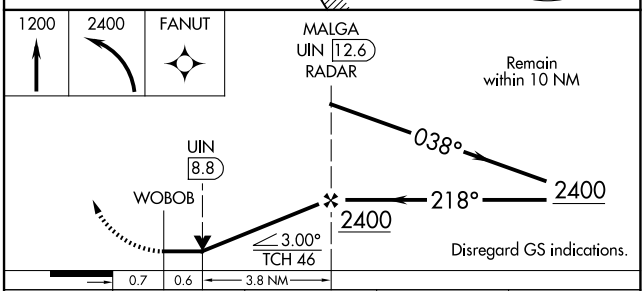

CATEGORY	A	B	C	D
S-22	1180-1 427 (500-1)		1180-1¼ 427 (500-1¼)	
C CIRCLING	1180-1 412 (500-1)	1220-1 452 (500-1)	1240-1½ 472 (500-1½)	1320-2 552 (600-2)

EC-3, 17 APR 2025 to 15 MAY 2025