VOR/DME RWY 35
BARTLESVILLE MUNI (BVO)

VOR/DME BVO	APP CRS	Rwy ldg	6201
117.9	348°	TDZE	712
Chan 126		Apt Elev	717

Circling NA east of Rwy 17-35. When local altimeter setting not received, use Tulsa Intl altimeter setting and increase all MDAs 100 feet and S-35 and Circling Cat C visibility ¼ SM. VDP NA when using Tulsa Intl altimeter setting.

MISSED APPROACH: Climb to 2500 direct BVO VOR/DME and hold.

ASOS	KANSAS CITY CENTER	CTAF
132.675	128.6 282.325	122.825 L

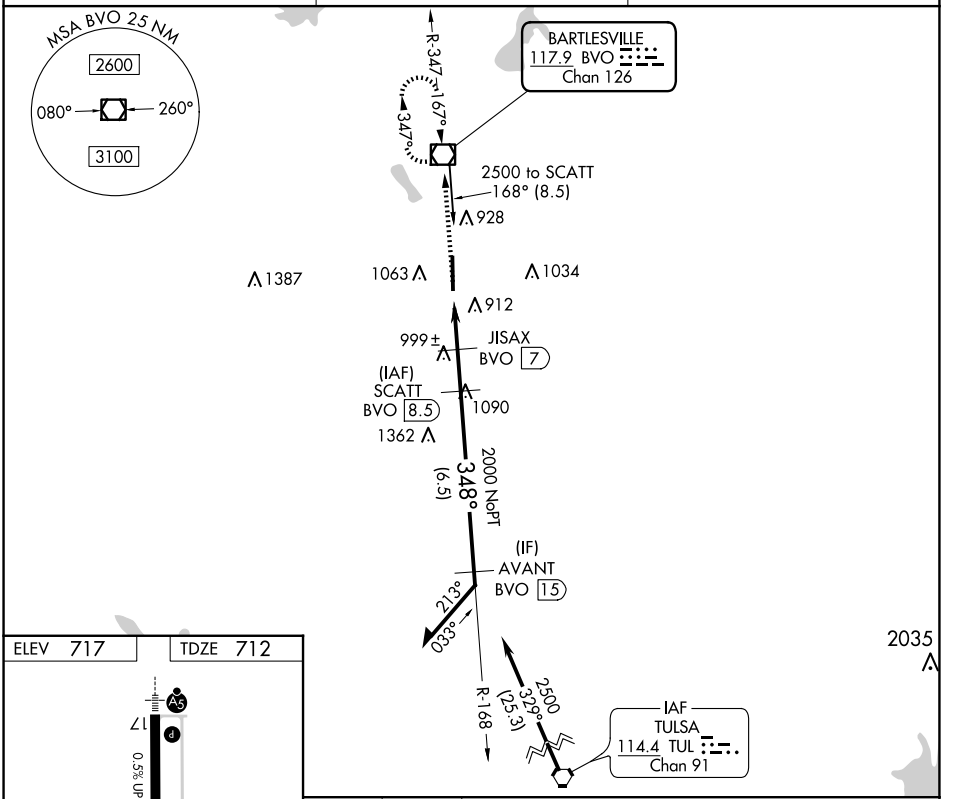

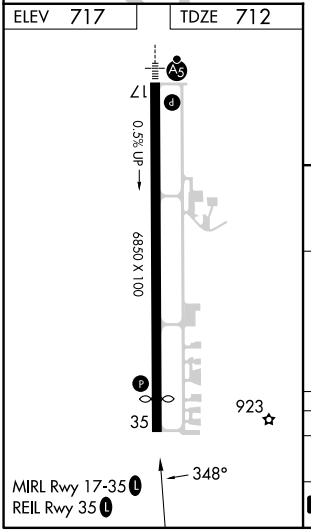

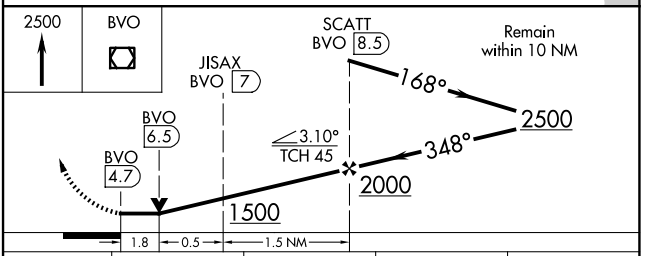

CATEGORY	A	B	C	D
S-35	1320-1 608 (700-1)		1320-1¾ 608 (700-1¾)	NA
C CIRCLING	1400-1 683 (700-1)		1400-2 683 (700-2)	NA

SC-1, 17 APR 2025 to 15 MAY 2025