WAAS CH 63136 W30A	APP CRS 307°	Rwy ldg 7500 TDZE 4444 Apt Elev 4457

RNAV (GPS) RWY 30
LAS CRUCES INTL (LRU)

For uncompensated Baro-VNAV systems, LNAV/VNAV NA below -12°C (11°F) or above 51°C (124°F). DME/DME RNP- 0.3 NA. Baro-VNAV and VDP NA when using Deming altimeter setting. When local altimeter setting not received, use Deming altimeter setting: increase LPV DA to 4758 feet, LNAV/VNAV DA to 4863 feet and all visibilities ⅜ mile; increase all MDA 120 feet and visibility Cat C and D ½ mile.

MALSR

MISSED APPROACH: Climb to 9000 direct IPATE and hold, continue climb-in-hold to 9000.

AWOS-3	ALBUQUERQUE CENTER	UNICOM
119.025	128.2 285.5	122.7 (CTAF) L

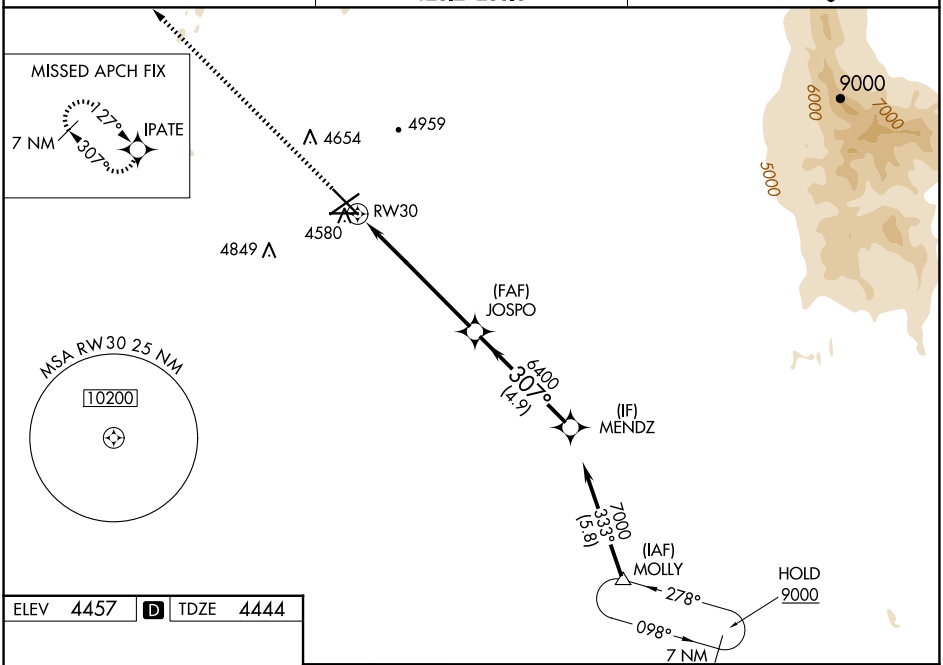

ELEV 4457 D TDZE 4444

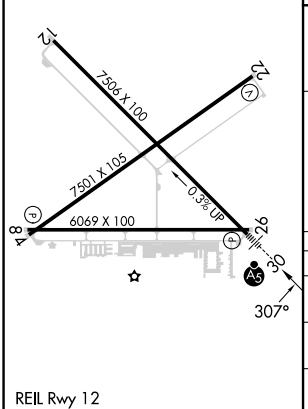

REIL Rwy 12
HIRL Rwy 12-30 L
MIRL Rwys 4-22 and 8-26 L

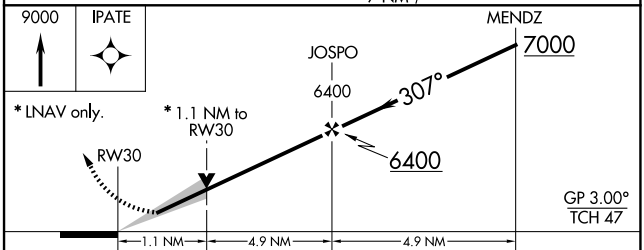

CATEGORY	A	B	C	D
LPV DA	4644-½ 200 (200-½)			
LNAV/VNAV DA	4749-⅝ 305 (300-⅝)			
LNAV MDA	4840-½ 396 (400-½)		4840-⅝ 396 (400-⅝)	
C CIRCLING	4900-1 443 (500-1)	5040-1 583 (600-1)	5320-2½ 863 (900-2½)	5320-2¾ 863 (900-2¾)

SW-1, 17 APR 2025 to 15 MAY 2025