APP CRS	Rwy ldg	7003
059°	TDZE	238
	Apt Elev	258

RNAV (GPS) RWY 6
SHREVEPORT RGNL (SHV)

RNP APCH.

ASR

Rwy 6 helicopter visibility reduction below ¾ SM NA.

MISSED APPROACH: Climb to 3000 direct MMIKE and hold.

ATIS	SHREVEPORT APP CON	SHREVEPORT TOWER	GND CON	CLNC DEL
128.45	119.9 335.55	121.4 236.775	121.175 236.775	124.65

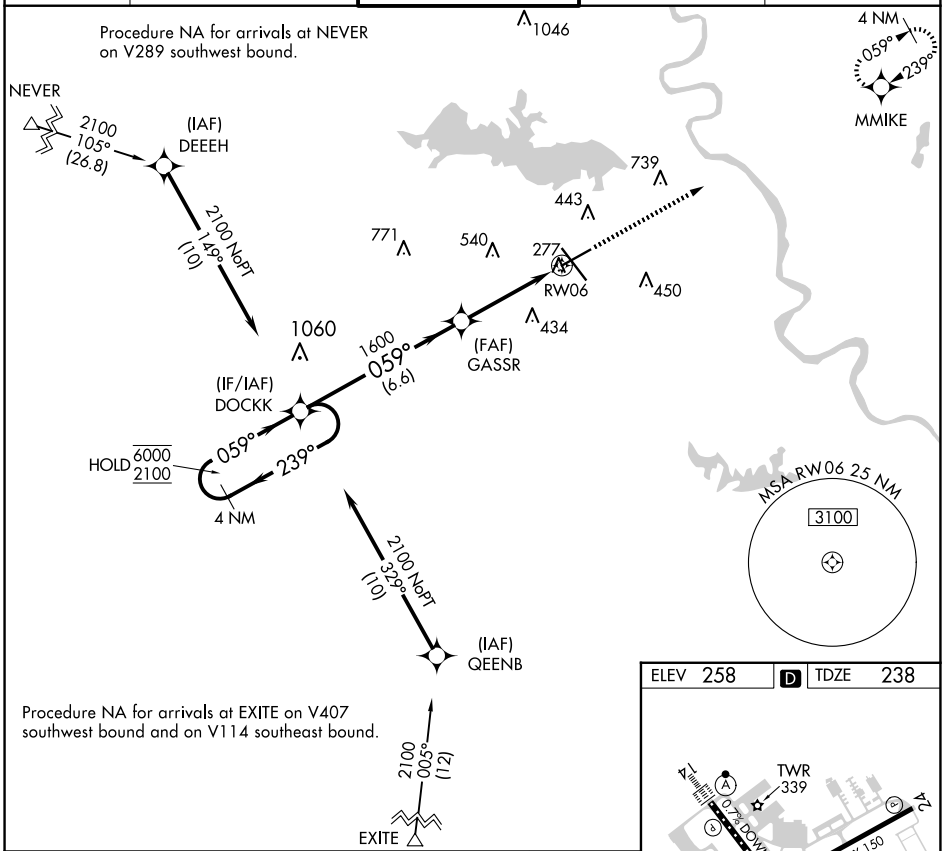

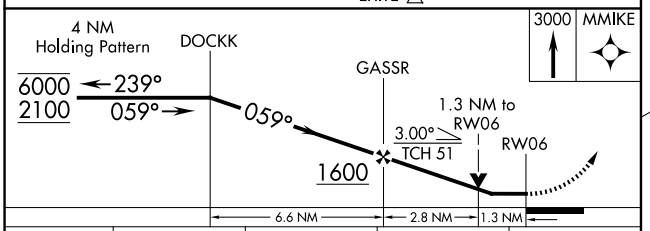

CATEGORY	A	B	C	D
LNAV MDA	700-1 462 (500-1)		700-1⅜ 462 (500-1⅜)	
C CIRCLING	760-1 502 (600-1)		980-2 722 (800-2)	1100-2¾ 842 (900-2¾)

ELEV 258 D TDZE 238

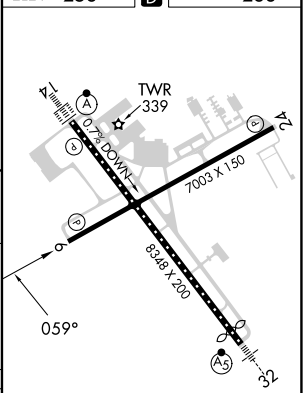

REIL Rwys 6 and 24
TDZ/CL Rwy 14
HIRL Rwy 14-32
MIRL Rwy 6-24

SC-4, 17 APR 2025 to 15 MAY 2025