VORTAC TWF	APP CRS	Rwy ldg	8704
113.1	248°	TDZE	4154
Chan 78		Apt Elev	4154

VOR RWY 26

JOSLIN FLD/MAGIC VALLEY RGNL (TWF)

Night landing: Rwy 30 NA. VDP NA with Jerome altimeter setting. When local altimeter setting not received, use Jerome altimeter setting and increase all MDA 60 feet; increase S-26 Cat A visibility ¼ mile, Cat C/D ⅛ mile, Circling Cat C ¼ mile, and XULXU FIX S-26 Cat C/D ⅛ mile. For inop MALSR, increase S-26 Cat C/D visibility to 2½ miles; when using Jerome altimeter setting increase XULXU FIX S-26 Cat C/D visibility to 1⅜ mile.

MALSR

MISSED APPROACH: Climb to 6000 on TWF VORTAC R-248 then right turn direct TWF VORTAC and hold.

ASOS	TWIN FALLS APP CON★	TWIN FALLS TOWER★	GND CON	CLNC DEL	UNICOM
135.025	126.7 353.75	118.2 (CTAF) L 317.5	121.7	123.65	122.95

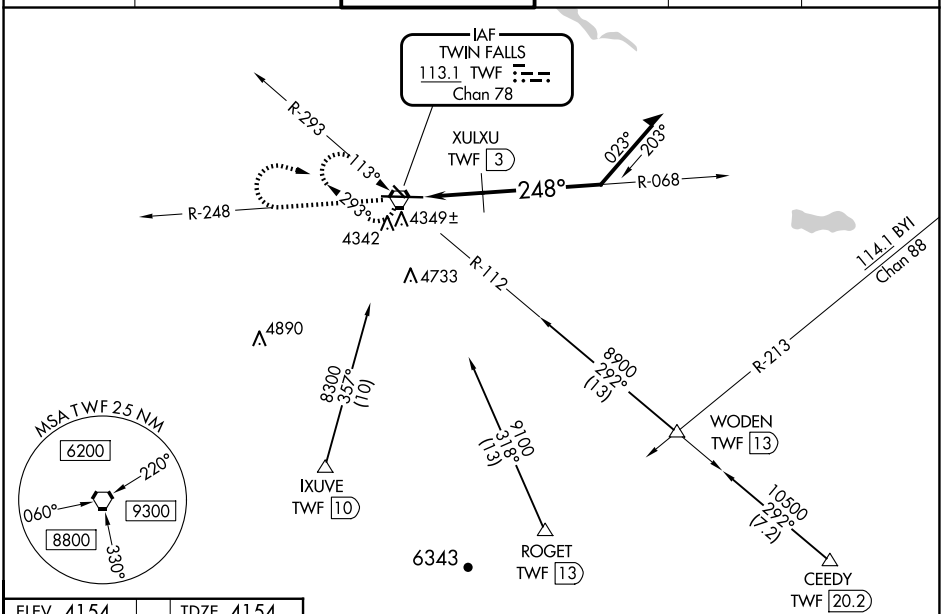

ELEV 4154	TDZE 4154

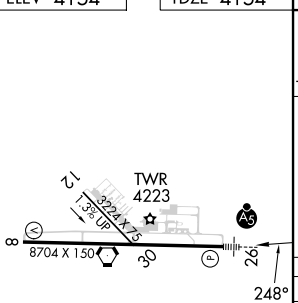

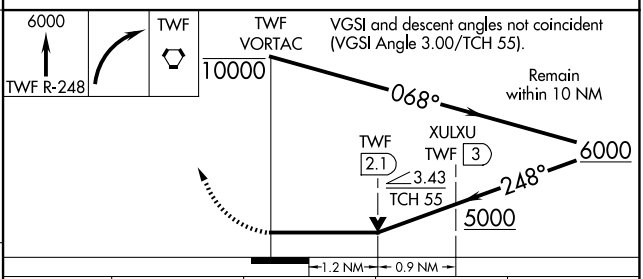

CATEGORY	A	B	C	D
S-26	5000-½ 846 (900-½)	5000-¾ 846 (900-¾)	5000-1⅞	846 (900-1⅞)
C CIRCLING	5000-1¼	846 (900-1¼)	5100-2¾ 946 (1000-2¾)	5100-3 946 (1000-3)
XULXU FIX MINIMUMS				
S-26	4600-½	446 (500-½)	4600-⅞	446 (500-⅞)
C CIRCLING	4700-1 546 (600-1)	4780-1 626 (700-1)	5100-2¾ 946 (1000-2¾)	5100-3 946 (1000-3)

REIL Rwy 8 L
HIRL Rwy 8-26 L

NW-1, 17 APR 2025 to 15 MAY 2025
NW-1, 17 APR 2025 to 15 MAY 2025