WAAS CH 77703 W09A	APP CRS 088°	Rwy ldg 6347 TDZE 285 Apt Elev 291

RNAV (GPS) RWY 9
WILLIAM R FAIRCHILD INTL (CLM)

RNP APCH - GPS.

Circling Rwy 13, 31 NA at night. Baro-VNAV NA. For inop ALS, increase LNAV/VNAV all Cats visibility to 1⅜ SM and LNAV Cat C/D visibility to 1⅞ SM. Circling NA south of Rwy 9-27.

MALSR

MISSED APPROACH: Climb to 1000 then climbing left turn to 5400 direct WATTR and hold, continue climb-in-hold to 5400.

ASOS	WHIDBEY APP CON	CLNC DEL	UNICOM
135.175	118.2 285.65	124.15	122.975 (CTAF) L

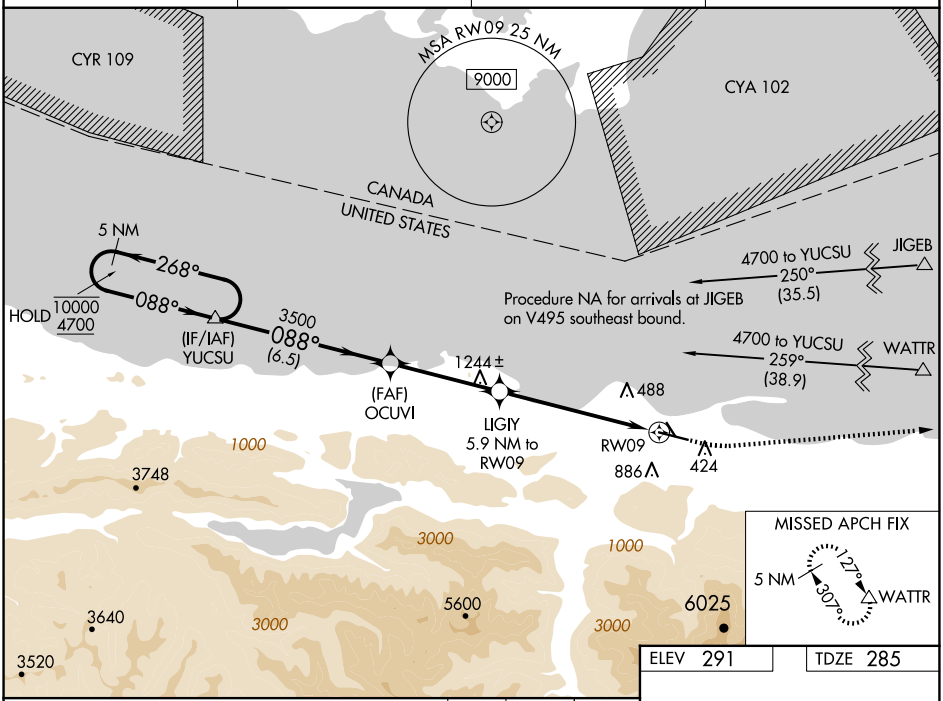

ELEV 291	TDZE 285

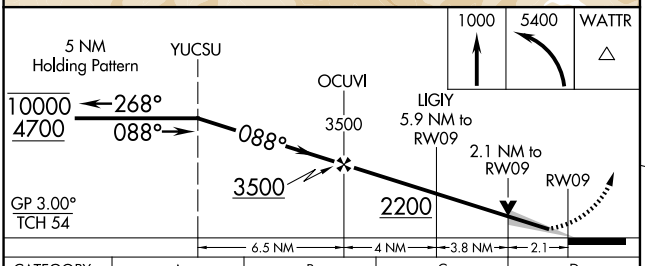

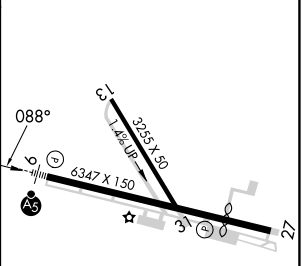

CATEGORY	A	B	C	D
LPV DA	505-½ 220 (300-½)			
LNAV/VNAV DA	757-1⅛ 472 (500-1⅛)			
LNAV MDA	960-½ 675 (700-½)		960-1½ 675 (700-1½)	
C CIRCLING	960-1 669 (700-1)		960-1⅞ 669 (700-1⅞)	1000-2¼ 709 (800-2¼)

MIRL Rwy 9-27 L
REIL Rwy 27

NW-1, 17 APR 2025 to 15 MAY 2025