WAAS CH 49036 W14A	APP CRS 141°	Rwy ldg 8038 TDZE 543 Apt Elev 543

RNAV (GPS) RWY 14
SMYRNA (MQY)

DME/DME RNP-0.3 NA. When local altimeter setting not received, use Nashville Intl altimeter setting and increase all MDA 40 feet; increase LNAV Cat C and D visibility ⅛ mile, and increase Circling Cat C visibility ¼ mile. VDP NA when using Nashville Intl altimeter setting. Helicopter visibility reduction below ¾ SM NA.

MISSED APPROACH: Climb to 3000 direct JOPIV and hold.

AWOS-3PT	NASHVILLE APP CON	SMYRNA TOWER ★	GND CON	CLNC DEL	CLNC DEL (When twr closed)	UNICOM
119.125	118.4 360.7	118.5 (CTAF) L 233.1	121.4	121.4	121.7	122.95

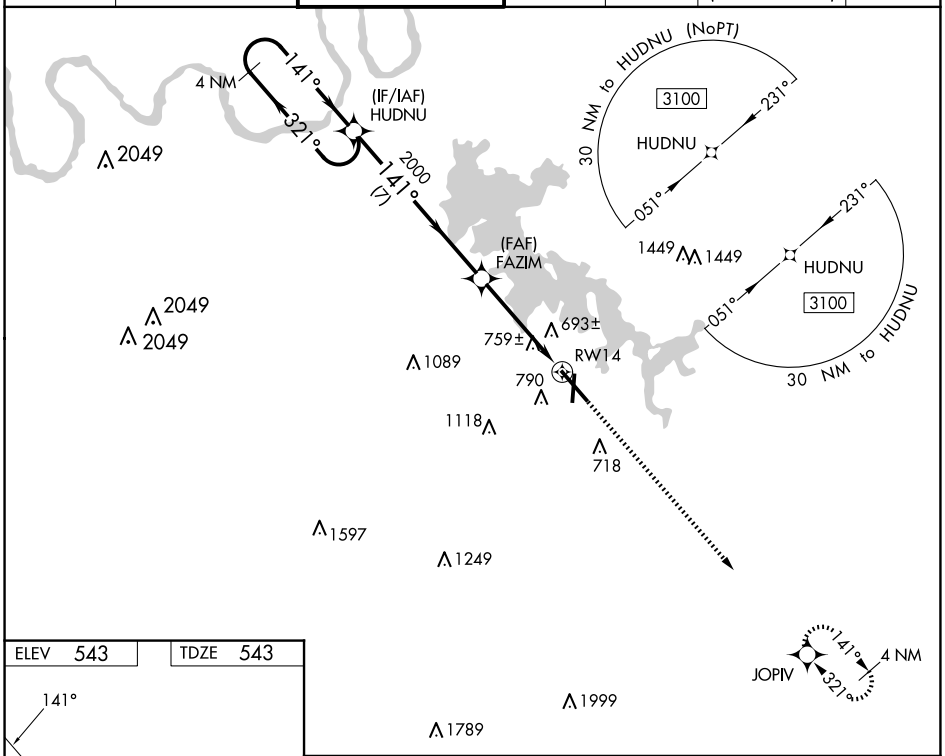

ELEV 543	TDZE 543

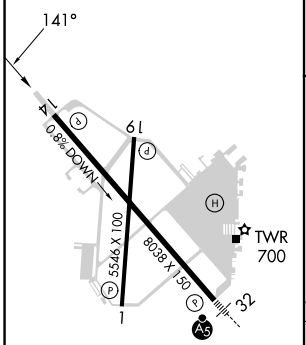

REIL Rwy 14 L
HIRL Rwy 14-32 L
MIRL Rwy 1-19 L
REIL Rwys 1, 19, and 32

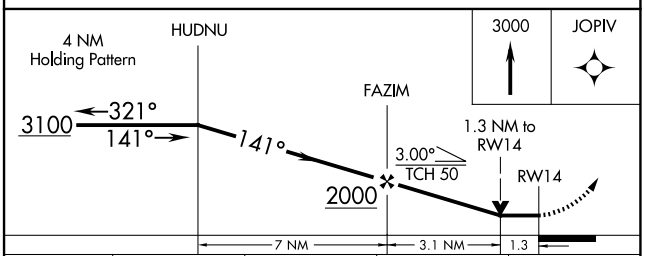

CATEGORY	A	B	C	D
LP MDA	1020-1 477 (500-1)		1020-1⅜ 477 (500-1⅜)	
LNAV MDA	1040-1 497 (500-1)		1040-1⅜ 497 (500-1⅜)	
C CIRCLING	1100-1 557 (600-1)	1200-1 657 (700-1)	1260-2 717 (800-2)	1480-3 937 (1000-3)

SE-1, 17 APR 2025 to 15 MAY 2025