LOC I-JST	APP CRS	Rwy ldg	6484
110.1	334°	TDZE	2281
		Apt Elev	2284

ILS or LOC RWY 33

JOHN MURTHA JOHNSTOWN/CAMBRIA COUNTY (JST)

DME required.

Glide slope unusable beyond 5 degrees left of course.

For inop ALS, increase S-LOC 33 Cat C/D visibility to 7/8 SM.

MALSR

MISSED APPROACH: Climb to 3700 then climbing right turn to 4600 direct JST VOR/DME and hold, continue climb-in-hold to 4600.

ATIS	JOHNSTOWN APP CON ★	JOHNSTOWN TOWER ★	GND CON	CLNC DEL	UNICOM
118.325	121.2 299.2	125.75 (CTAF) L	121.6	126.85 235.775	122.95

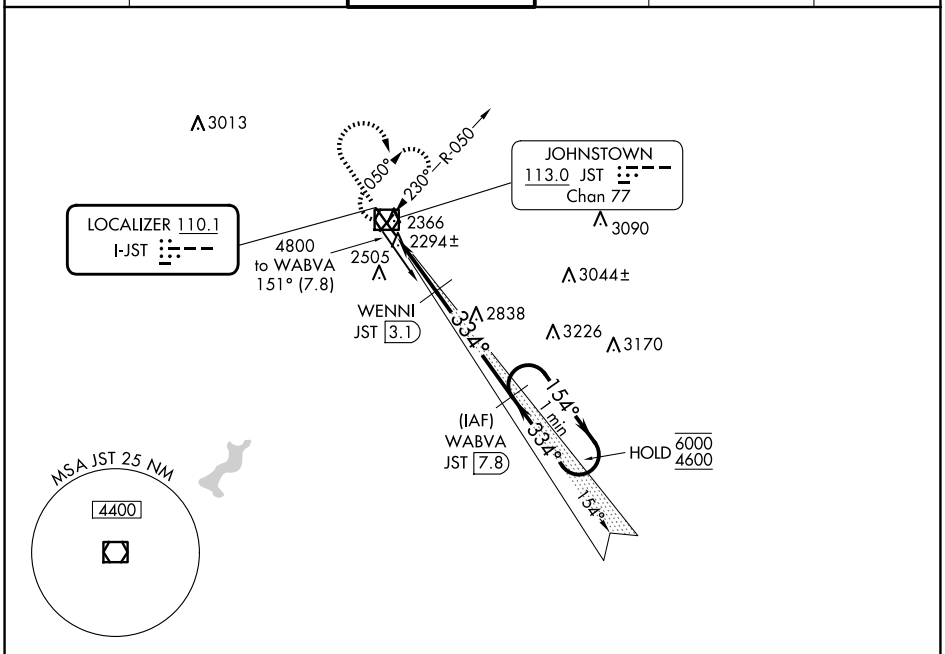

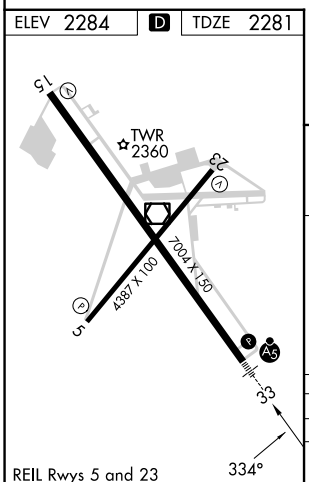

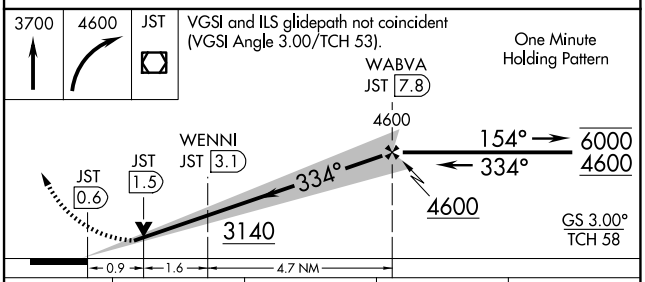

CATEGORY	A	B	C	D
S-ILS 33	2481-½ 200 (200-½)			
S-LOC 33	2600-½ 319 (400-½)			
C CIRCLING	2700-1 416 (500-1)	2880-1 596 (600-1)	2880-1½ 596 (600-1½)	3000-2¼ 716 (800-2¼)

NE-4, 17 APR 2025 to 15 MAY 2025

NE-4, 17 APR 2025 to 15 MAY 2025