APP CRS	Rwy ldg	7615
024°	TDZE	6346
	Apt Elev	6352

RNAV (GPS) RWY 2
RATON MUNI/CREWS FLD (RTN)

RNP APCH-GPS.

Procedure NA at night.
Rwy 2 helicopter visibility reduction below 1 SM NA.

MISSED APPROACH: Climbing right turn to 11600 direct WATGU and hold, continue climb-in-hold to 11600.

ASOS	ALBUQUERQUE CENTER	UNICOM
118.375	132.8 346.35	122.8 (CTAF) L

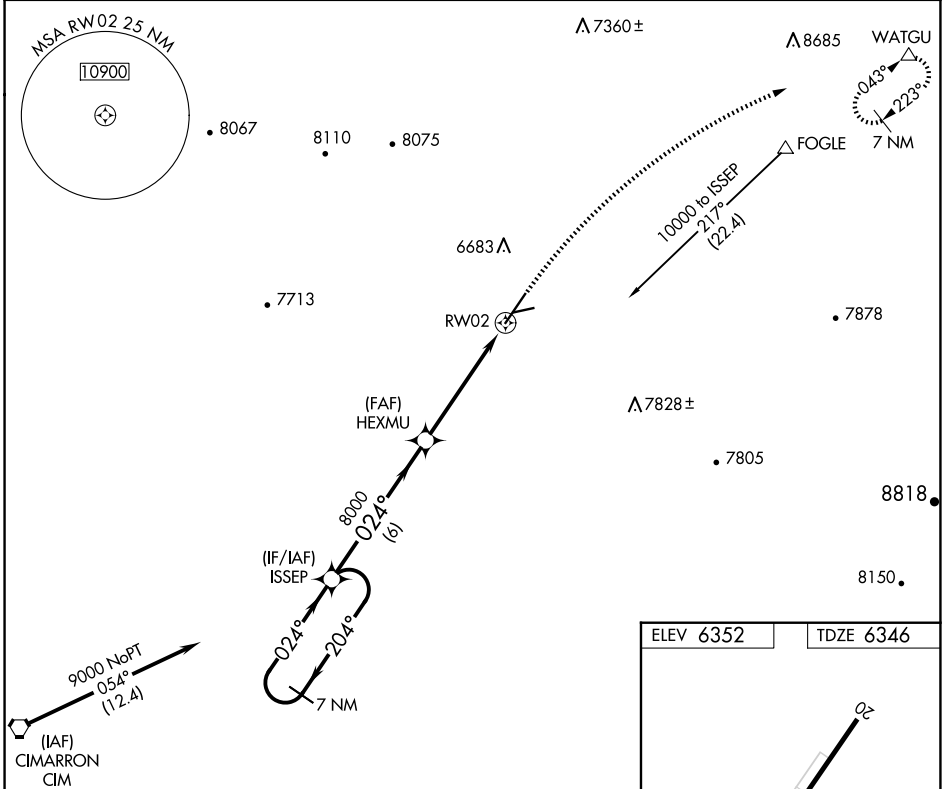

Procedure NA for arrivals at CIM VORTAC on V611 south bound.

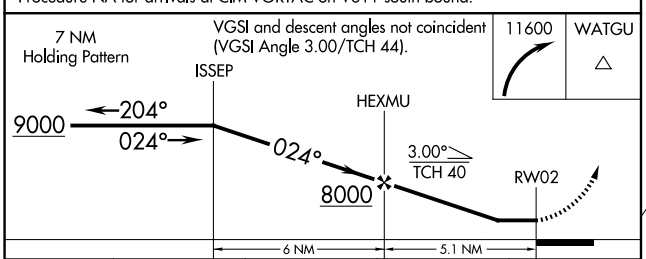

CATEGORY	A	B	C	D
LNAV MDA	7020-1 674 (700-1)		7020-2 674 (700-2)	

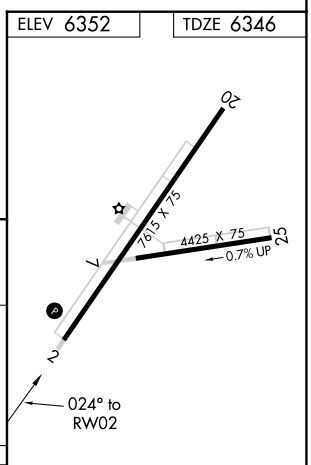

MIRL Rwys 2-20 and 7-25 L

SW-1, 17 APR 2025 to 15 MAY 2025