WAAS CH 87019 W32A	APP CRS 325°	Rwy ldg 6306 TDZE 2120 Apt Elev 2143

RNAV (GPS) RWY 32
BRADFORD RGNL (BFD)

For uncompensated Baro-VNAV systems, LNAV/VNAV NA below -19°C (-2°F) or above 54°C (130°F). Baro-VNAV and VDP NA when using St. Marys altimeter setting. DME/DME RNP-0.3 NA. Inop table does not apply to LPV and LNAV Cats A/B. For inop MALSR, increase LNAV/VNAV all Cats visibility to 1⅝ mile and LNAV Cats C/D visibility to 1¼ mile. When local altimeter setting not received, use St. Marys altimeter setting: increase LPV DA to 2455 feet; increase LNAV/VNAV DA to 2685 feet and all visibilities ¼ SM; increase all MDAs 100 feet and Circling Cat C visibility ½ SM and Cat D ¼ SM. For inop MALSR, when using St. Marys altimeter setting, increase LPV all Cats visibility to 1⅛ mile.

MALSR

MISSED APPROACH: Climb to 4500 direct KONBE and hold.

ASOS	CLEVELAND CENTER	UNICOM
133.825	124.325 353.85	123.075 (CTAF) L

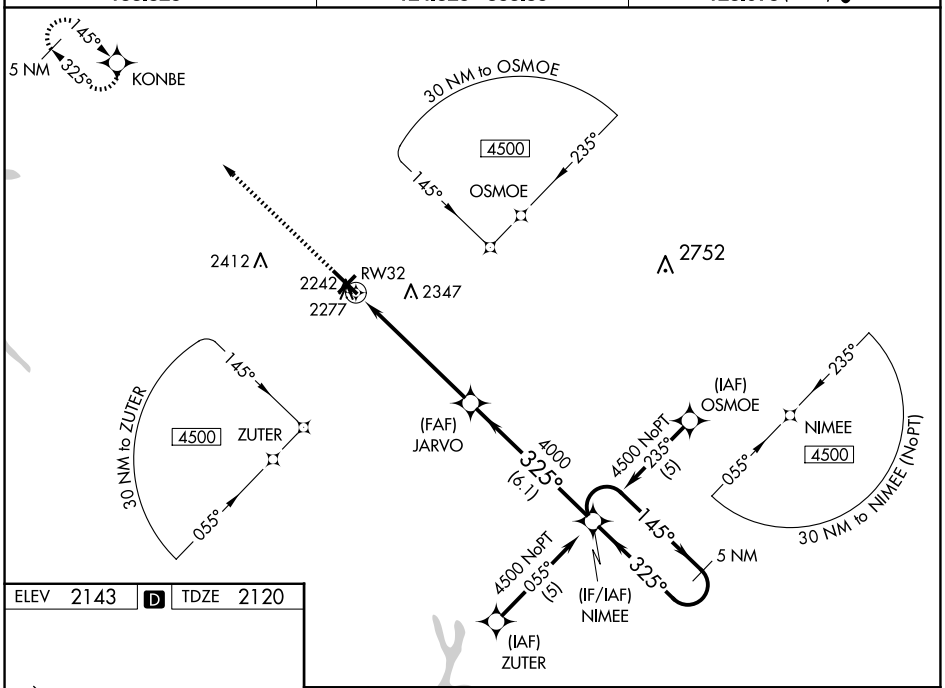

ELEV 2143 D TDZE 2120

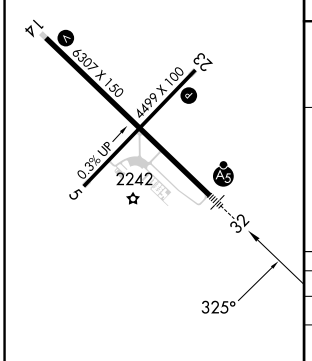

MIRL Rwy 5-23 L
HIRL Rwy 14-32 L
REIL Rwys 5, 14 and 23 L

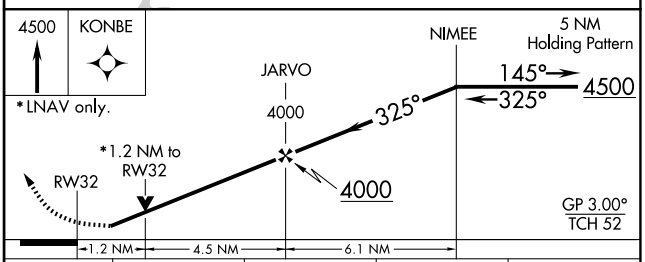

CATEGORY	A	B	C	D
LPV DA	2370-1 250 (300-1)			
LNAV/VNAV DA	2600-1⅛ 480 (500-1⅛)			
LNAV MDA	2540-1 420 (400-1)			
CIRCLING	2620-1 477 (500-1)		2720-1½ 577 (600-1½)	2760-2 617 (700-2)

NE-4, 17 APR 2025 to 15 MAY 2025