VIRGINIA BEACH, VIRGINIA

HI-TACAN Z RWY 5L

TACAN NTU Chan 113	APCH CRS 043°	Rwy ldg 8000 TDZE 20 Arpt Elev 22	[USN]	OCEANA NAS (APOLLO SOUCEK FLD) (KNTU)

MISSED APPROACH: Climb to 3000 via R-223 to NTU TACAN and via R-064 to SKOUT and hold.

ATIS	APP/DEP CON	TOWER	GND CON	CLNC DEL	ASR/PAR
317.6	123.9 266.8	127.075 360.2	119.6 336.4	254.4	

CAUTION: Final approach crs 17′ from rwy cntrln at 3000′ from thld.

Knots	60	120	180	240	300	360
V/V(fpm)	210	420	630	840	1050	1260

Min climb of 210 ft/NM to 3000 - Controlling Obstacle Unk

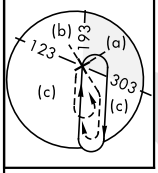

Richmond feeder exceeds 120°, RADAR or turn in hold required.

OCEANA Chan 113 NTU

SKOUT NTU 11

R-064 244° 064° NTU 15

HOLD 6000 3000

Norfolk NS

Norfolk Intl

555

11,000 to TABUE 148° (92)

RABIE NTU 6

INNER NTU 3

176

RICHMOND 114.1 RIC Chan 88

306 (IF/IAF) GRAIT NTU 12

043°

HOLD 6000 3000

HOBLU NTU 15

NoPT 3000 to GRAIT 072° (37.8)

043° 230K 223° NTU 15 Arc 3000

FOSOR NTU 15

NTU 16

R-223

1016 (IAF) TABUE NTU 29 11,000

NoPT 013°

COFIELD 114.6 CVI Chan 93

11,000 086° (134.9)

HOLD 14,000 11,000

013° 265K 193°

NTU 39

RALEIGH DURHAM 117.2 RDU Chan 119

3007

R-193

EMERG SAFE ALT 100 NM 4100

MSA NTU 2.5 NM 140° 1800 230° 1400 2300 320°

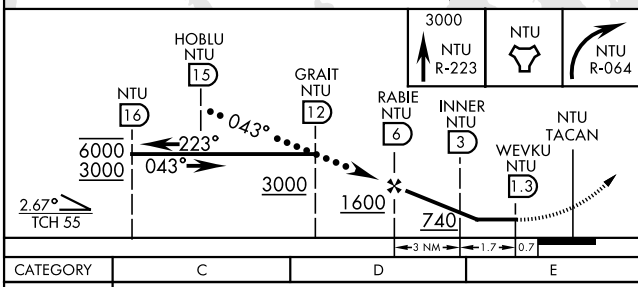

ELEV 22	TDZE 20

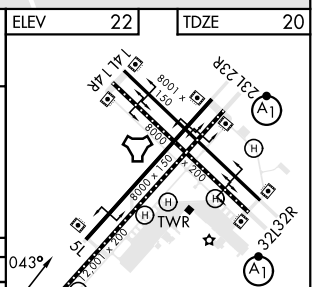

CATEGORY	C	D	E
S-5L	420-1⅛ 400 (400-1⅛)		
C CIRCLING	600-1½ 578 (600-1½)	600-2 578 (600-2)	900-3 878 (900-3)

VIRGINIA BEACH, VIRGINIA 36°49′N-76°02′W OCEANA NAS (APOLLO SOUCEK FLD) (KNTU)

Orig 27JAN22

HI-TACAN Z RWY 5L

NE-3, 17 APR 2025 to 15 MAY 2025