WAAS CH 50320 W21A	APP CRS 209°	Rwy ldg 4001 TDZE 750 Apt Elev 751

RNAV (GPS) RWY 21
DAVENPORT MUNI (DVN)

RNP APCH.

For uncompensated Baro-VNAV systems, LNAV/VNAV NA below -16°C (4°F) or above 54°C (130°F).
Rwy 21 helicopter visibility reduction below 1 SM NA.

MISSED APPROACH: Climb to 3000 direct YODUP and hold.

ASOS	QUAD CITY APP CON ★	CLNC DEL	UNICOM
120.175	125.95 257.8	118.35	123.0 (CTAF) L

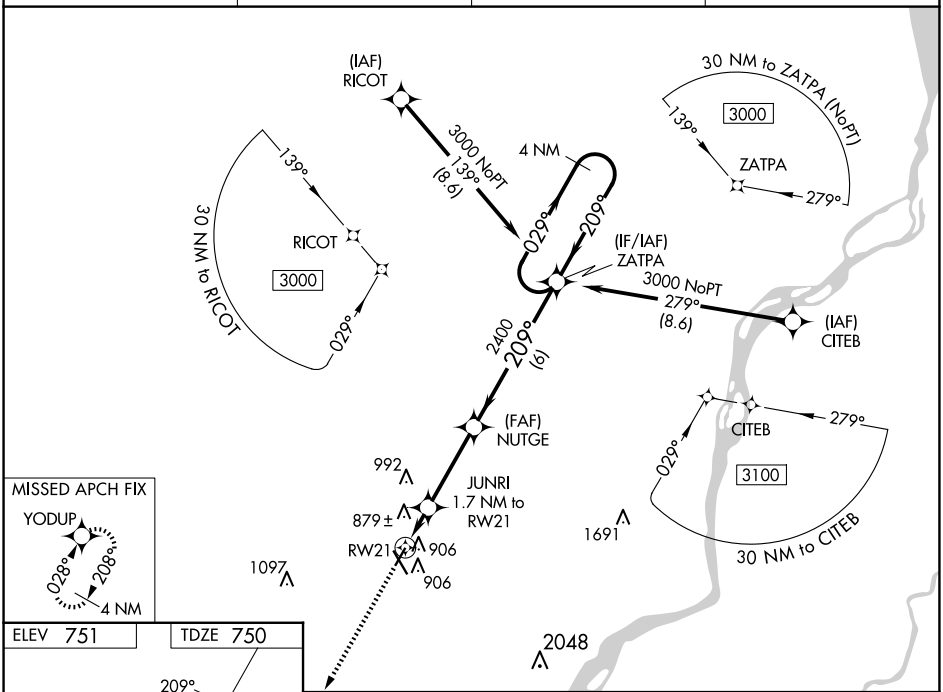

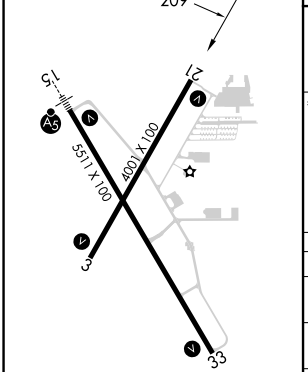

MIRL Rwy 3-21 L
HIRL Rwy 15-33 L
REIL Rwys 3, 21, and 33 L

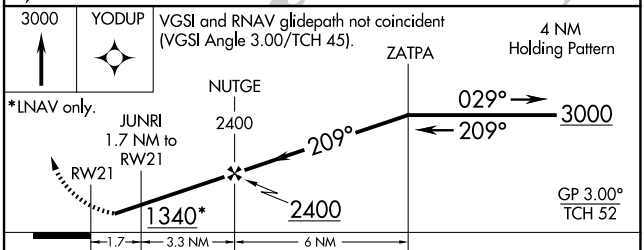

CATEGORY	A	B	C	D
LPV DA	1046-1 296 (300-1)			
LNAV/VNAV DA	1184-1½ 434 (500-1½)			
LNAV MDA	1180-1 430 (500-1)		1180-1¼ 430 (500-1¼)	
C CIRCLING	1220-1 469 (500-1)		1300-1½ 549 (600-1½)	1320-2 569 (600-2)

NC-3, 17 APR 2025 to 15 MAY 2025
NC-3, 17 APR 2025 to 15 MAY 2025