| WAAS CH 58229 W23A | APP CRS 232° | Rwy ldg 3994<br>TDZE 770<br>Apt Elev 790 |
|---|---|---|

# RNAV (GPS) RWY 23
## MALONE-DUFORT (MAL)

RNP APCH - GPS.

Circling Rwy 5 NA at night. Baro-VNAV NA. Use Massena Intl-Richards Fld altimeter setting; when not received, use Adirondack Rgnl altimeter setting and increase LPV DA to 1208 feet; increase LNAV/VNAV DA to 1316 feet; increase all MDAs 60 feet. Increase LPV all Cats visibility ⅛ SM, LNAV/VNAV all Cats ¼ SM, LNAV Cat C ⅛ SM and Circling Cat C visibility ¼ SM.

NA

MISSED APPROACH: Climb to 3600 direct MITAH and hold.

| AWOS-AV | MSS ASOS | BOSTON CENTER | UNICOM |
|---|---|---|---|
| 122.8 | 128.075 | 135.25 377.1 | 122.8 (CTAF) L |

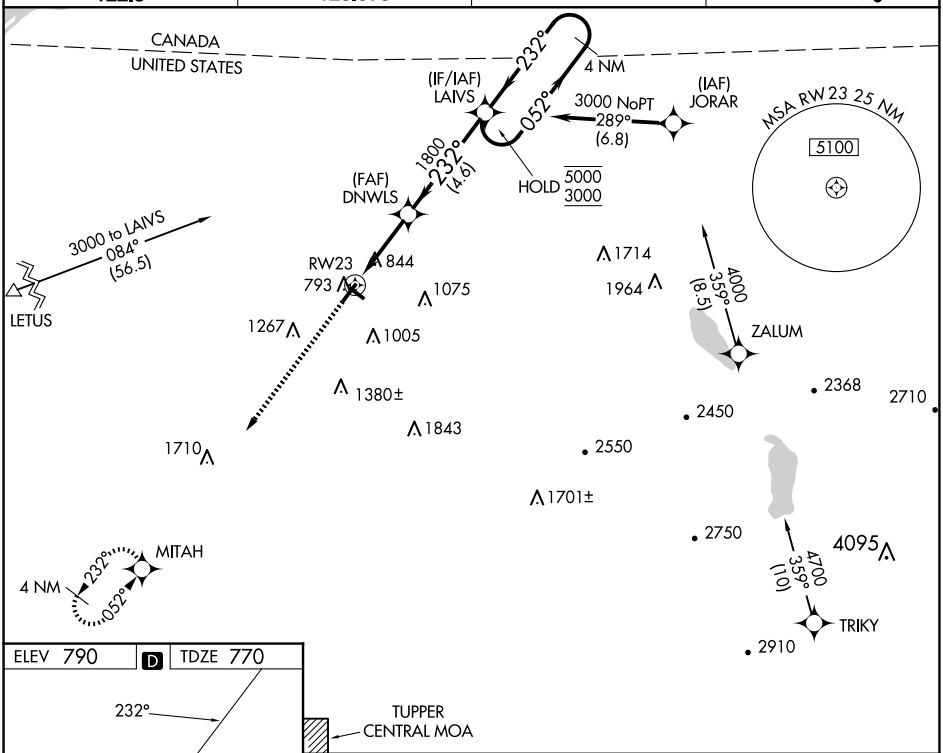


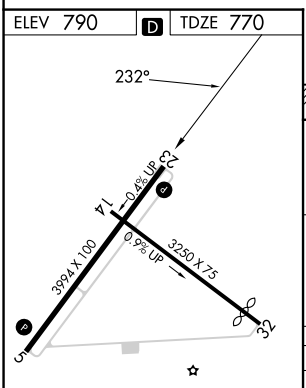


REIL Rwys 5 and 23
MIRL Rwy 5-23 and 14-32 L

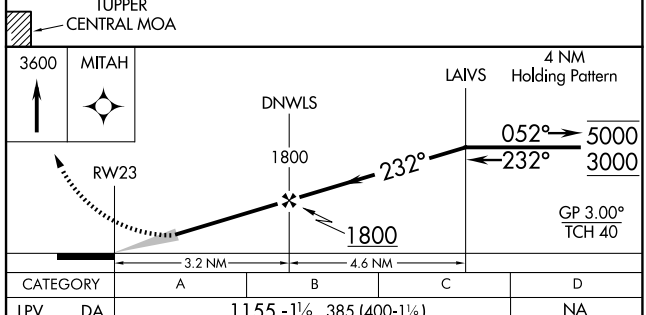


| CATEGORY | A | B | C | D |
|---|---|---|---|---|
| LPV DA | 1155 -1⅛ 385 (400-1⅛) | | | NA |
| LNAV/VNAV DA | 1263-1⅜ 493 (500-1⅜) | | | NA |
| LNAV MDA | 1240-1 470 (500-1) | | 1240-1⅜ 470 (500-1⅜) | NA |
| C CIRCLING | 1460-1 670 (700-1) | 1520-1 730 (800-1) | 1720-2¾ 930 (1000-2¾) | NA |



NE-2, 17 APR 2025 to 15 MAY 2025
NE-2, 17 APR 2025 to 15 MAY 2025