APP CRS	Rwy ldg	4600
038°	TDZE	368
	Apt Elev	368

RNAV (GPS) RWY 4L
NENANA MUNI (ENN) (PANN)

RNP APCH.

When local altimeter setting not received, use Fairbanks Intl altimeter setting and increase all MDAs 100 feet and LNAV Cat C and Circling Cats C/D visibility ¼ SM. Circling NA west of Rwy 4L-22R. Procedure NA at night. Circling NA to Rwys 4R, 22L, 4W and 22W. Rwy 4L helicopter visibility reduction below 1 SM NA.

MISSED APPROACH: Climbing right turn to 3000 direct ICEBI and hold.

ASOS	FAIRBANKS APP CON	FAIRBANKS RADIO	CTAF
125.2	125.35 363.2	122.5	122.1 L

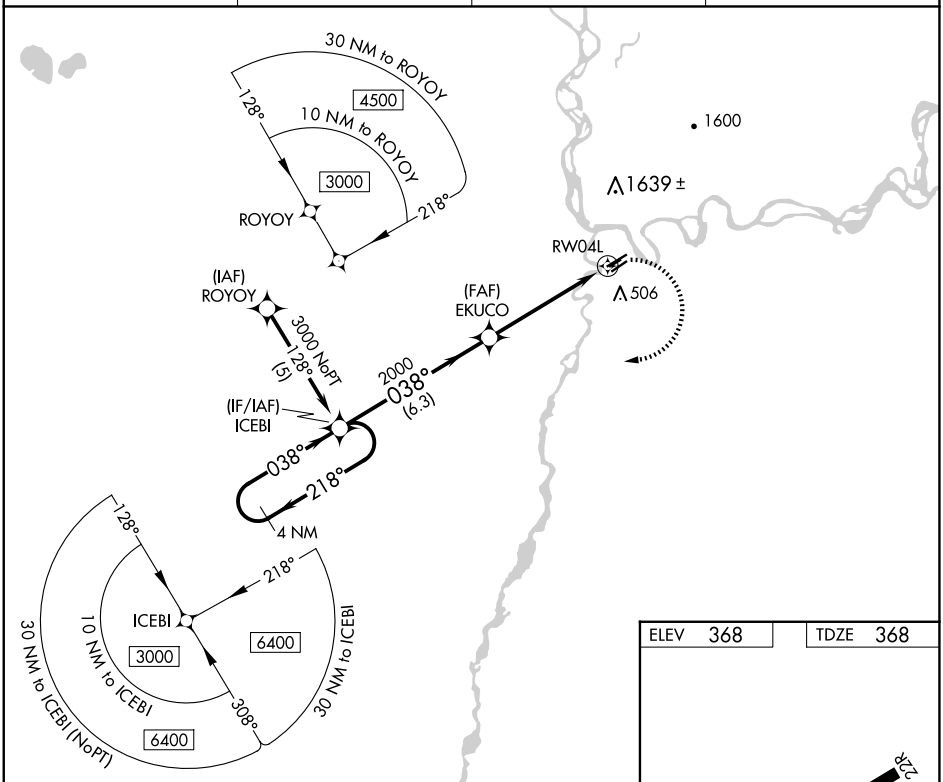

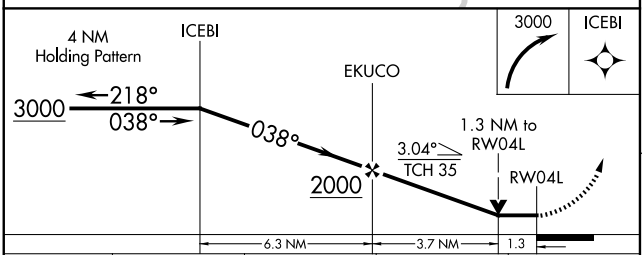

CATEGORY	A	B	C	D
LNAV MDA	800-1 432 (500-1)		800-1¼ 432 (500-1¼)	800-1½ 432 (500-1½)
CIRCLING	860-1 492 (500-1)		1180-2½ 812 (900-2½)	1180-2¾ 812 (900-2¾)

ELEV 368	TDZE 368

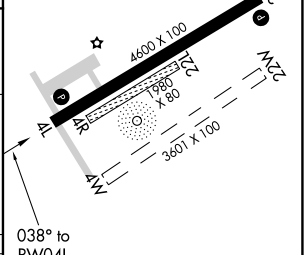

MIRL Rwys 4L-22R and 4R-22L
REIL Rwys 4L and 22R L

AK, 17 APR 2025 to 12 JUN 2025

AK, 17 APR 2025 to 12 JUN 2025