APP CRS	Rwy ldg	8710
243°	TDZE	293
	Apt Elev	305

RNAV (RNP) Z RWY 24L
GUAM INTL (GUM)(PGUM)

RNP AR APCH - GPS.

For uncompensated Baro-VNAV systems, procedure NA below 19°C or above 48°C.

MISSED APPROACH: Climb to 3000 via track 243° to DALPE and hold.

ATIS	GUAM CERAP	AGANA TOWER	GND CON	CLNC DEL
119.0	119.8 269.0	118.1 340.2	121.9 336.4	121.9

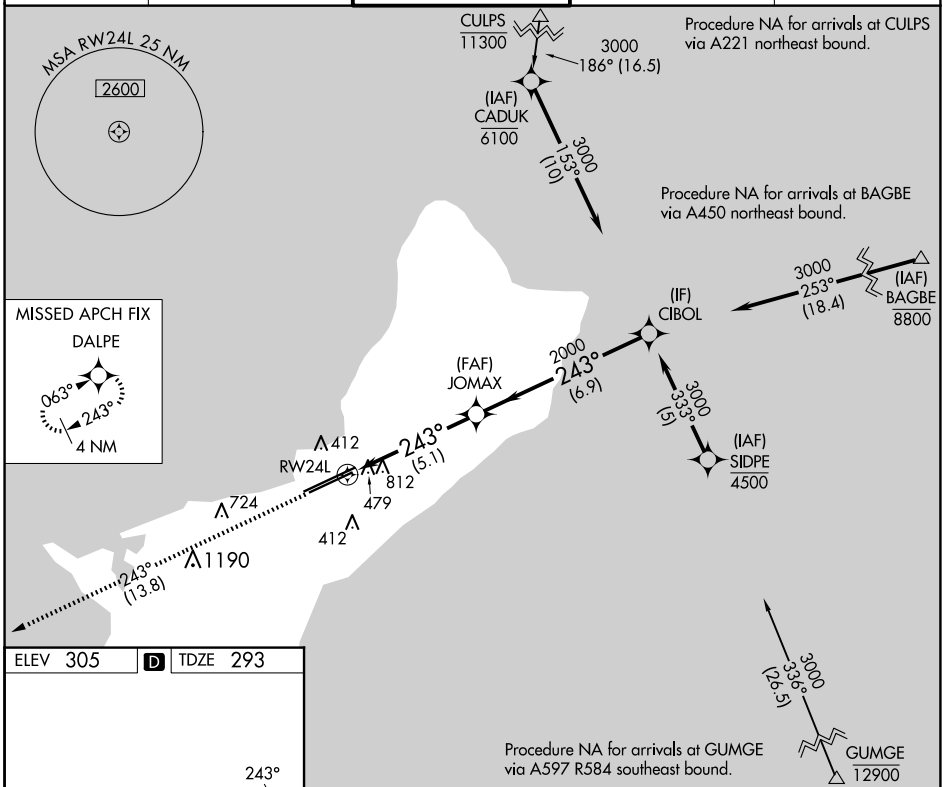

ELEV 305 | D | TDZE 293

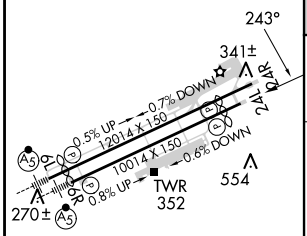

HIRL all Rwys

3000 tr 243° | DALPE

VGSI and RNAV glidepath not coincident (VGSI Angle 3.00/TCH 75).

Procedure Turn NA

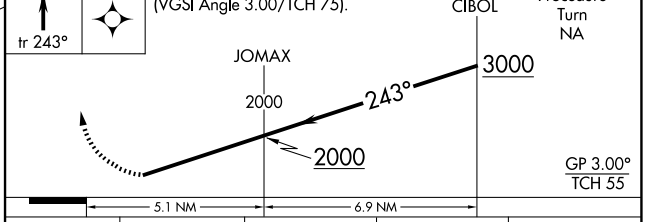

CATEGORY	A	B	C	D
RNP 0.20 DA	1103-2½ 810 (900-2½)			
RNP 0.30 DA	1140-2½ 847 (900-2½)			

AUTHORIZATION REQUIRED

PAC, 17 APR 2025 to 12 JUN 2025

PAC, 17 APR 2025 to 12 JUN 2025