WAAS CH 40330 W28A	APP CRS 285°	Rwy ldg 5018 TDZE 50 Apt Elev 52

RNAV (GPS) RWY 28L
HAYWARD EXEC (HWD)

RNP APCH - GPS.

Baro-VNAV NA. Circling Rwy 10L, 28R NA at night. Rwy 28L helicopter visibility reduction below ¾ SM NA. When local altimeter setting not received, use OAK altimeter setting and increase LPV DA to 370 feet; increase LNAV/VNAV DA to 461 feet; increase all MDAs 40 feet and LNAV visibility Cat C/D ¼ SM, and Circling visibility Cat D ¼ SM. Circling NA north of Rwy 10L-28R.

MISSED APPROACH: Climb to 600 then climbing right turn to 2100 direct OAK VOR/DME and hold.

ATIS	NORCAL APP CON	HAYWARD TOWER*	GND CON	CLNC DEL	UNICOM
126.7	124.4 351.8	120.2 (CTAF) L 257.8	121.4	128.05	122.95

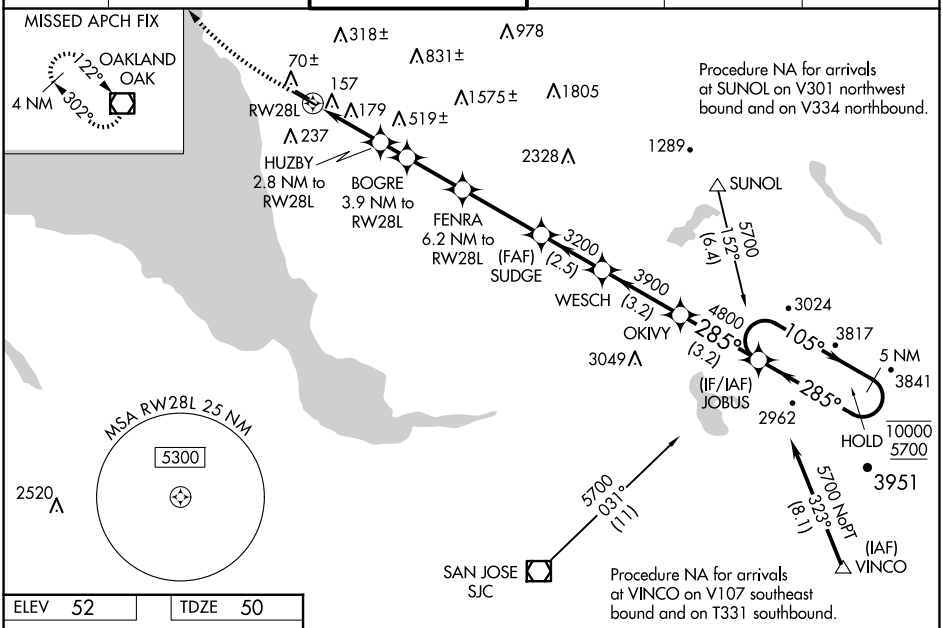

ELEV 52	TDZE 50

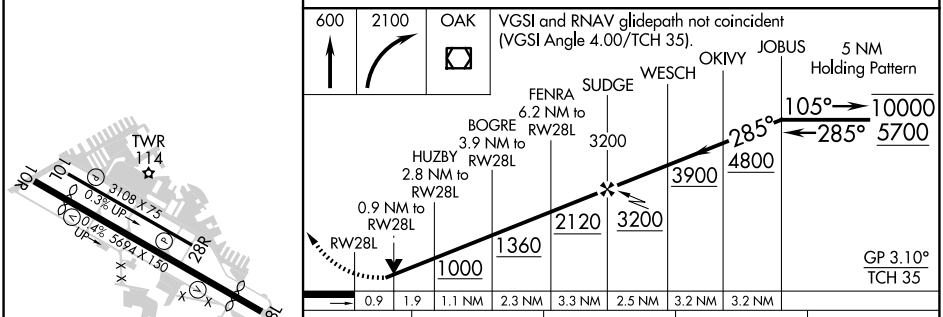

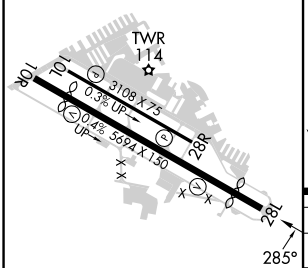

CATEGORY	A	B	C	D
LPV DA	348-1 298 (300-1)			
LNAV/VNAV DA	439-1⅛ 389 (400-1⅛)			
LNAV MDA	460-1 410 (500-1)		460-1⅛ 410 (500-1⅛)	
CIRCLING	540-1 488 (500-1)		540-1½ 488 (500-1½)	920-2¾ 868 (900-2¾)

MIRL Rwy 10R-28L L
MIRL Rwy 10L-28R
REIL Rwys 10R and 28L

SW-2, 17 APR 2025 to 15 MAY 2025