APP CRS	Rwy ldg	3800
262°	TDZE	887
	Apt Elev	887

RNAV (GPS) RWY 26

LAKE IN THE HILLS (3CK)

RNP APCH - GPS.

VDP NA when using DPA altimeter setting. Obtain local altimeter setting on CTAF; when not received, use DPA altimeter setting and increase all MDAs 60 feet.

NA

MISSED APPROACH: Climb to 1800 then climbing right turn to 2500 direct EHUHY and hold.

CHICAGO APP CON	UNICOM
120.55 306.925	123.05 (CTAF) L

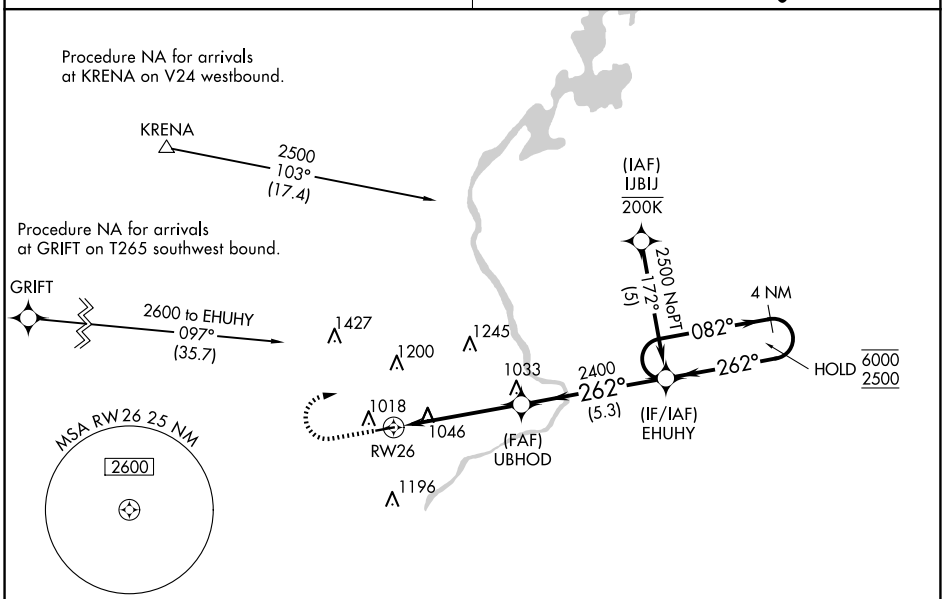

ELEV 887	TDZE 887

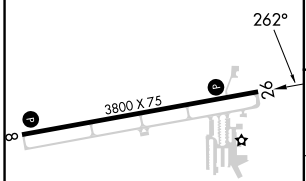

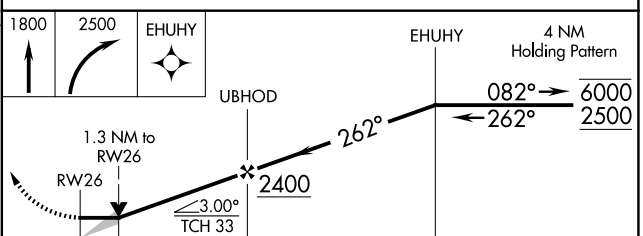

CATEGORY	A	B	C	D
LNAV MDA	1340-1 453 (500-1)		1340-1⅜ 453 (500-1⅜)	NA

REIL Rwys 8 and 26 L
MIRL Rwy 8-26 L

EC-3, 17 APR 2025 to 15 MAY 2025
EC-3, 17 APR 2025 to 15 MAY 2025