APP CRS	Rwy ldg	6500
055°	TDZE	46
	Apt Elev	47

RNAV (GPS) RWY 6L
WRIGHT AAF (FORT STEWART)/MIDCOAST RGNL (LHW)

RNP APCH.
RADAR required.

T Circling NA northeast of Rwy 15L-33R. Rwy 6L helicopter visibility reduction below 1 SM NA. Procedure NA when R3005C/D or R3007C is active and LHW tower is closed. Straight-in/Circling Rwy 6L NA at night and Circling Rwy 24R NA at night.

MISSED APPROACH: Climbing right turn to 3000 direct BARWU and hold.

ATIS ★	SAVANNAH APP CON ★	WRIGHT TOWER ★	GND CON
118.475	120.4 353.775	126.25 (CTAF) L 269.275	121.7 273.575

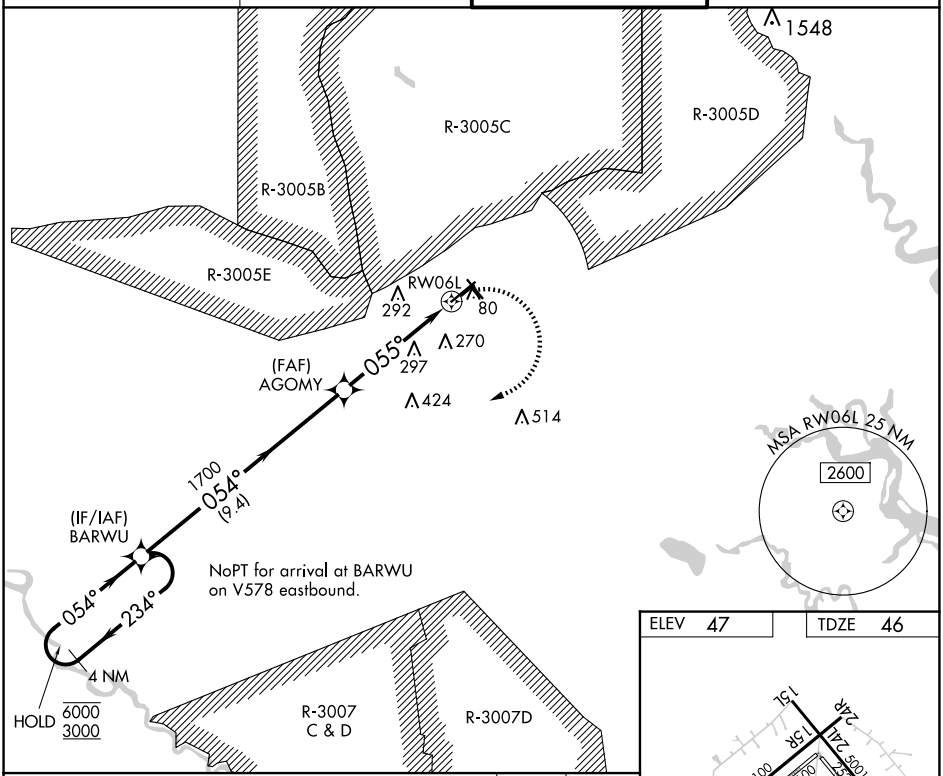

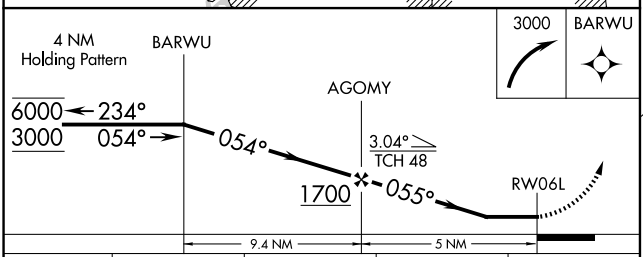

ELEV 47 TDZE 46

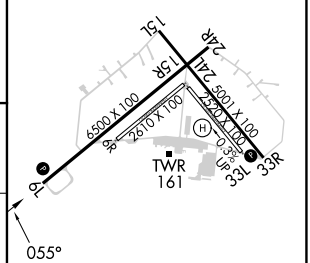

CATEGORY	A	B	C	D
LNAV MDA	600-1 554 (600-1)		600-1⅝ 554 (600-1⅝)	
C CIRCLING	600-1 553 (600-1)	620-1 573 (600-1)	680-1¾ 633 (700-1¾)	680-2 633 (700-2)

HIRL Rwys 6L-24R, 15L-33R L

SE-4, 17 APR 2025 to 15 MAY 2025