WAAS CH 66023 W04A	APP CRS 040°	Rwy ldg 4501 TDZE 1944 Apt Elev 1961

RNAV (GPS) RWY 4
HASTINGS MUNI (HSI)

RNP APCH - GPS.

Baro-VNAV and VDP NA when using GRI altimeter setting. For uncompensated Baro-VNAV systems, LNAV/VNAV NA below -24°C or above 54°C. When local altimeter setting not received, use GRI altimeter setting and increase LPV DA to 2262 feet and all visibilities ⅛ SM. Increase LNAV/VNAV DA to 2414 feet and all visibilities ¼ SM. Increase all MDAs 80 feet and LNAV visibility Cat C ⅛ SM, and Circling visibility Cat C ¼ SM.

MISSED APPROACH: Climb to 4000 direct DECNE and on track 082° to ROMAD and hold.

ASOS	MINNEAPOLIS CENTER	UNICOM
120.525	119.4 278.8	122.8 (CTAF) L

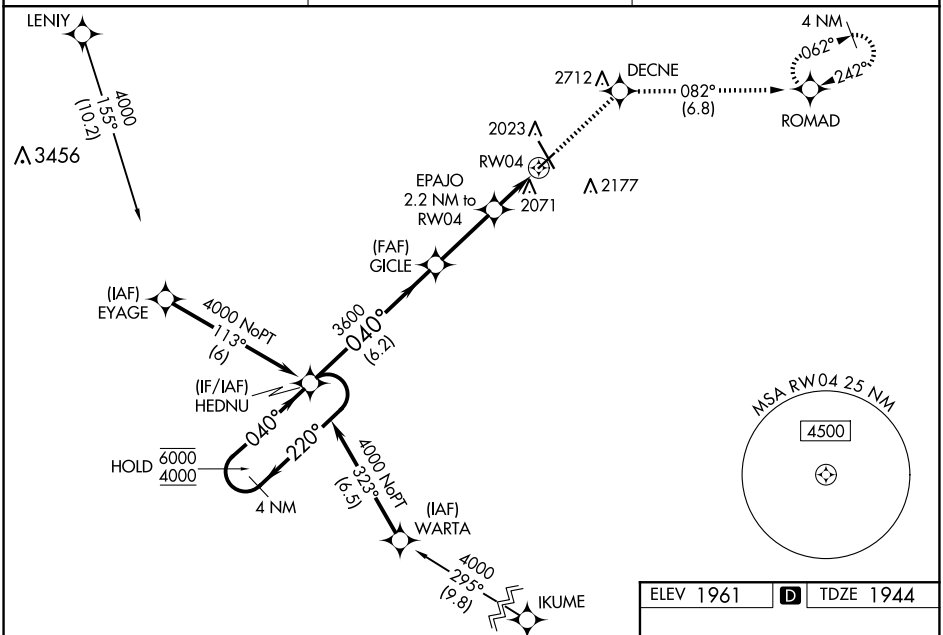

ELEV 1961	D	TDZE 1944

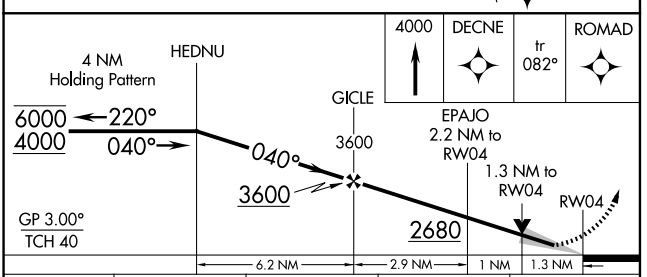

CATEGORY	A	B	C	D
LPV DA	2194-1 250 (300-1)			NA
LNAV/VNAV DA	2346-1⅛ 402 (400-1⅛)			NA
LNAV MDA	2380-1 436 (500-1)		2380-1¼ 436 (500-1¼)	NA
CIRCLING	2380-1 419 (500-1)	2540-1 579 (600-1)	2540-1½ 579 (600-1½)	NA

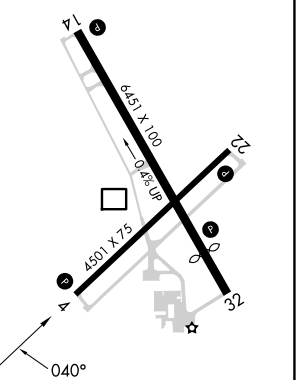

REIL Rwys 14 and 32 L
MIRL Rwys 4-22 and 14-32 L

NC-2, 17 APR 2025 to 15 MAY 2025
NC-2, 17 APR 2025 to 15 MAY 2025