# RNAV (GPS) RWY 28
## TIPTON (FME)

| WAAS CH 56347 W28A | APP CRS 284° | Rwy ldg 3000<br>TDZE 150<br>Apt Elev 150 |
|---|---|---|

RNP APCH - GPS.

Rwy 28 helicopter visibility reduction below ¾ SM NA. Circling Rwy 10 NA at night.

MISSED APPROACH: Climb to 570 then climbing right turn to 2000 direct CUTOP and hold.

| AWOS-3 | POTOMAC APP CON | UNICOM |
|---|---|---|
| 123.925 | 119.7 290.475 | 123.05 (CTAF) L |

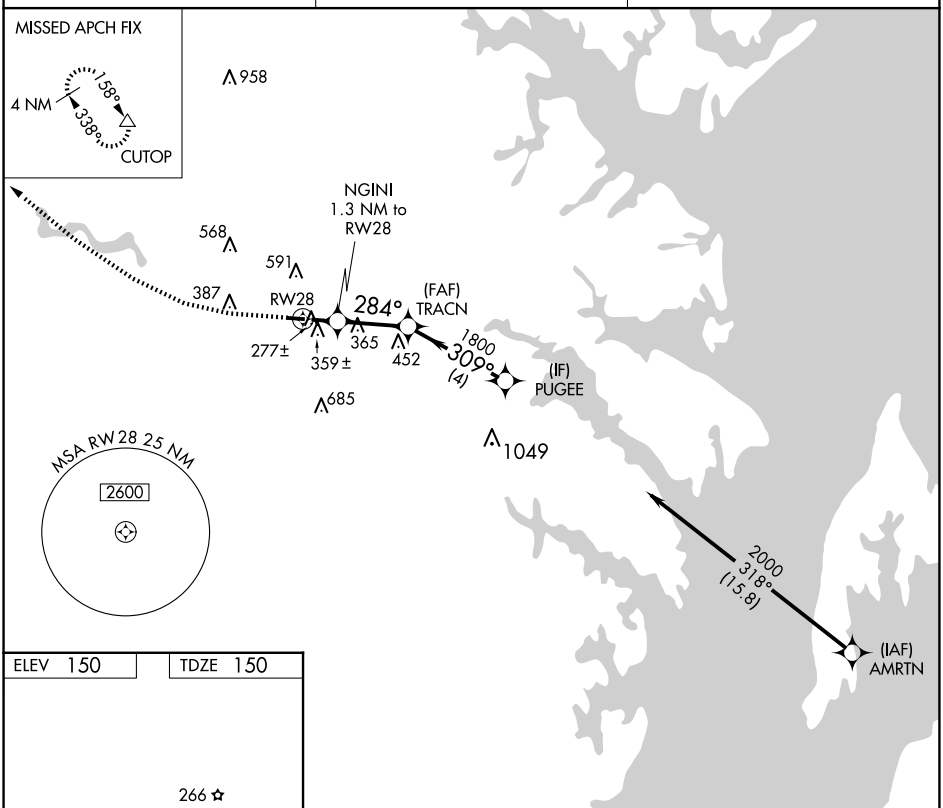


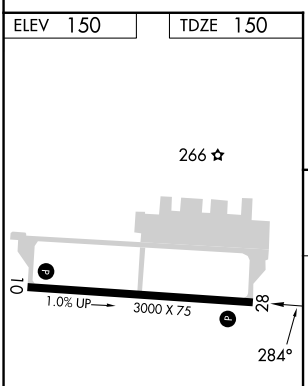


REIL Rwys 10 and 28 L
MIRL Rwy 10-28 L

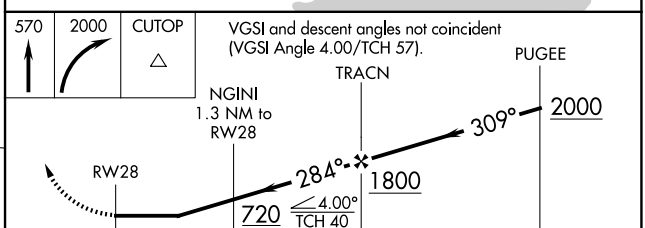


| CATEGORY | A | B | C | D |
|---|---|---|---|---|
| LP MDA | 540-1 | 390 (400-1) | NA | |
| LNAV MDA | 620-1 | 470 (500-1) | NA | |
| CIRCLING | 820-1<br>670 (700-1) | 960-1<br>810 (900-1) | NA | |




NE-3, 17 APR 2025 to 15 MAY 2025