LOC I-HSP	APP CRS	Rwy ldg / TDZE / Apt Elev
108.7	247°	5600 / 3773 / 3793

ILS or LOC RWY 25
INGALLS FLD (HSP)

DME required.

T Circling to Rwy 7 NA at night.
A NA Circling NA southeast of Rwy 7-25.

MISSED APPROACH: Climb to 4360, then climbing right turn to 6200 on heading 270° and MOL R-279 to NATTS/MOL 46.3 DME and hold. (DME required).

AWOS-3	WASHINGTON CENTER	UNICOM
118.8	134.4 353.9	123.0 (CTAF) L

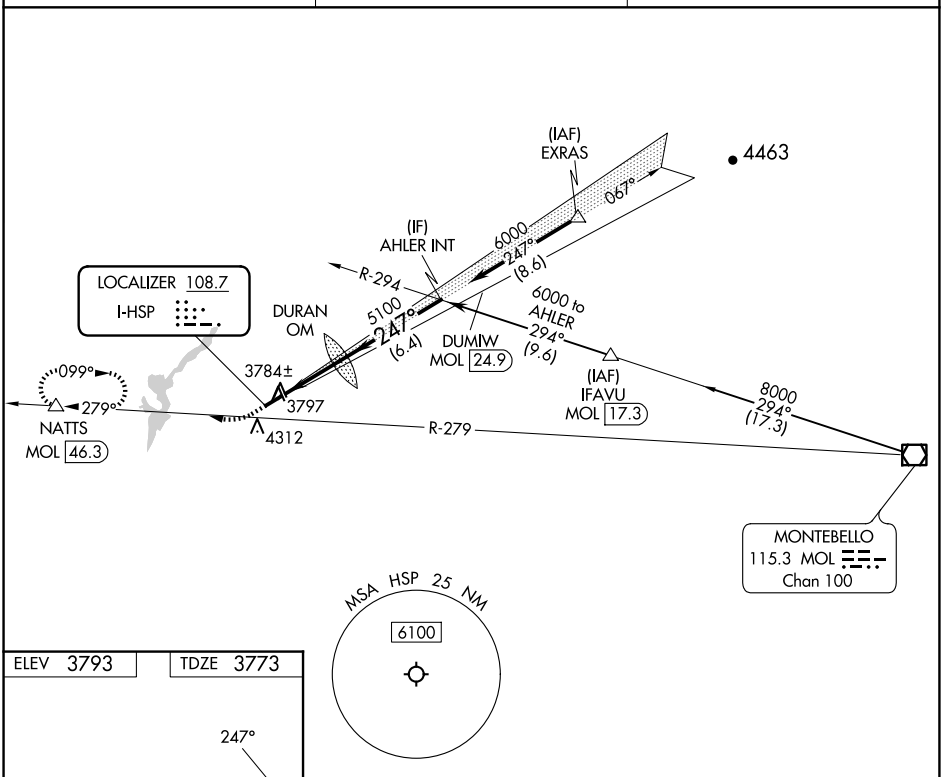

ELEV 3793	TDZE 3773

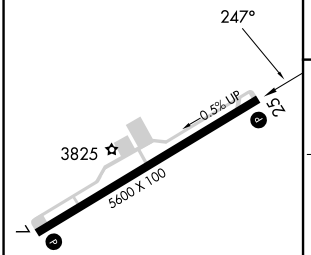

REIL Rwy 25 L
HIRL Rwy 7-25 L

FAF to MAP 3.7 NM					
Knots	60	90	120	150	180
Min:Sec	3:42	2:28	1:51	1:29	1:14

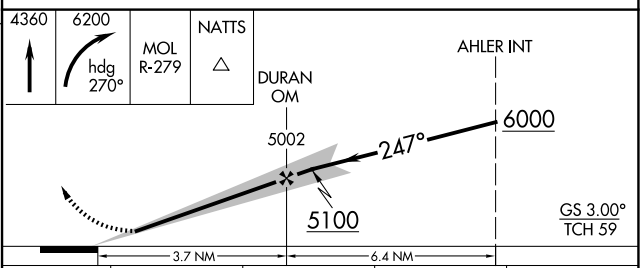

CATEGORY	A	B	C	D
S-ILS 25	4073-⅞ 300 (300-⅞)			
S-LOC 25	4240-1 467 (500-1)		4240-1⅜ 467 (500-1⅜)	
C CIRCLING	4440-1 647 (700-1)	4480-1 687 (700-1)	4480-2 687 (700-2)	4480-2¼ 687 (700-2¼)

NE-3, 17 APR 2025 to 15 MAY 2025
NE-3, 17 APR 2025 to 15 MAY 2025