| WAAS CH 82613 W27A | APP CRS 276° | Rwy ldg 5000<br>TDZE 753<br>Apt Elev 755 |
|---|---|---|

# RNAV (GPS) RWY 27
## MOUNT PLEASANT MUNI (MOP)

For uncompensated Baro-VNAV systems, LNAV/VNAV NA below -16°C (4°F) or above 47°C (116°F). DME/DME RNP-0.3 NA. When local altimeter setting not received, use Alma altimeter setting and increase all DA 42 feet and all MDA 60 feet, increase LPV, LNAV/VNAV all Cats, LNAV Cat D and Circling Cat C visibilities ¼ mile. Baro-VNAV and VDP NA when using Alma altimeter setting. Circling NA to Rwys 5 and 23.

MISSED APPROACH: Climb to 3000 direct COPTI and via 186° track direct INDAF and via 132° track to ELMME and hold.

| AWOS-3 | GREAT LAKES APP CON* | UNICOM |
|---|---|---|
| 133.025 | 126.45 235.625 | 123.0 (CTAF) L |

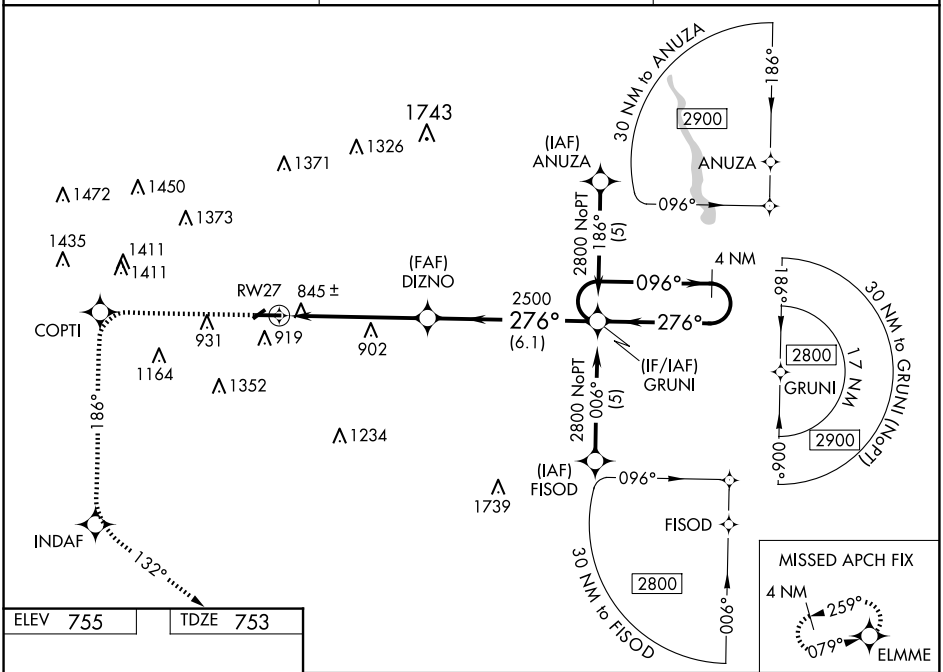


ELEV 755 TDZE 753

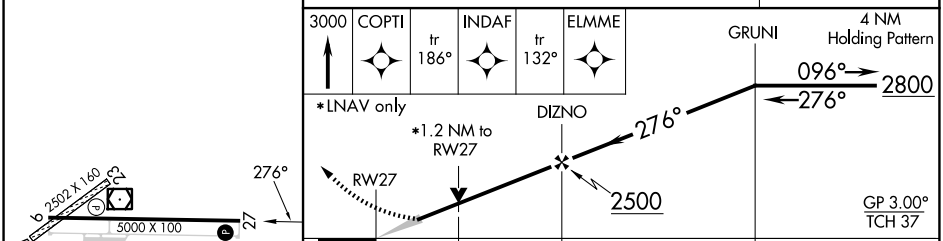


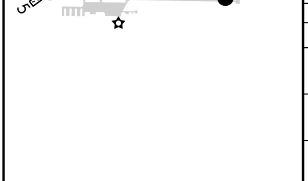


| CATEGORY | A | B | C | D |
|---|---|---|---|---|
| LPV DA | 1099-1¼ 346 (400-1¼) | | | |
| LNAV/VNAV DA | 1201-1½ 448 (500-1½) | | | |
| LNAV MDA | 1160-1 407 (500-1) | | 1160-1¼ 407 (500-1¼) | |
| CIRCLING | 1240-1 485 (500-1) | | 1400-1¾ 645 (700-1¾) | 1700-3 945 (1000-3) |

REIL Rwys 9 and 27 L
MIRL Rwy 9-27 L



EC-1, 17 APR 2025 to 15 MAY 2025
EC-1, 17 APR 2025 to 15 MAY 2025