

(CLVIN3.CLVIN) 24137

CLVIN THREE DEPARTURE (RNAV)

AL-5293 (FAA)

OAKLAND/TROY (VLL)

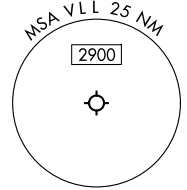
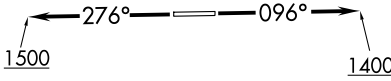
TROY, MICHIGAN

**TOP ALTITUDE:
ASSIGNED BY ATC**

RNAV 1 - DME/DME/IRU or GPS.

RADAR required.

DETROIT DEP CON
132.35 284.0
AWOS-3
119.475
CTAF
123.05



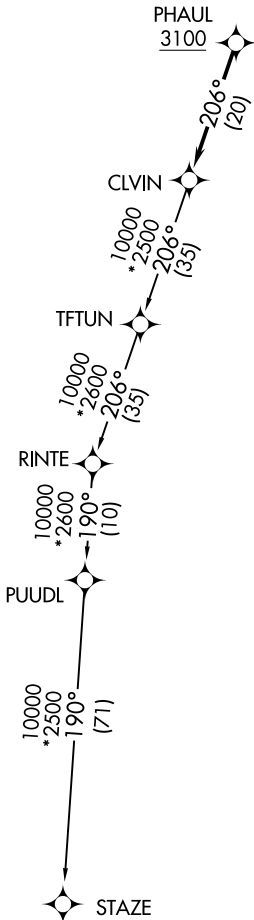
TAKEOFF MINIMUMS:

Rwy 10: Standard.

Rwy 28: Standard with minimum climb
of 476' per NM to 1500.

NOTE: Turbojet departures at/above 10000,
maintain 280K until advised by ATC.

NOTE: Chart not to scale.



DEPARTURE ROUTE DESCRIPTION

TAKEOFF RUNWAY 10: Climb on heading 096° to 1400
then as assigned by ATC, thence....

TAKEOFF RUNWAY 28: Climb on heading 276° to 1500
then as assigned by ATC, thence....

....for RADAR vectors to cross PHAUL at or above 3100,
then on track 206° to CLVIN, then on (transition).
Maintain ATC assigned altitude, expect filed altitude
10 minutes after departure.

STAZE TRANSITION (CLVIN3.STAZE):

CLVIN THREE DEPARTURE (RNAV)

(CLVIN3.CLVIN) 16MAY24

TROY, MICHIGAN

OAKLAND/TROY (VLL)

EC-1, 17 APR 2025 to 15 MAY 2025

EC-1, 17 APR 2025 to 15 MAY 2025