LOC I-PKD	APP CRS	Rwy ldg	5497
110.9	311°	TDZE	1444
		Apt Elev	1445

ILS or LOC RWY 31
PARK RAPIDS MUNI/KONSHOK FLD (PKD)

ADF required. ADF or RADAR required for procedure entry.

Circling Rwy 18, 36 NA at night. For inop ALS, increase S-LOC 31 Cat C/D visibility to 1⅜ SM. Autopilot coupled approach NA below 1600 MSL.

NA

MALSR

MISSED APPROACH: Climb to 3200 then left turn direct SPIDA LOM and hold.

ASOS	MINNEAPOLIS CENTER	UNICOM
119.25	134.75 251.1	123.0 (CTAF)

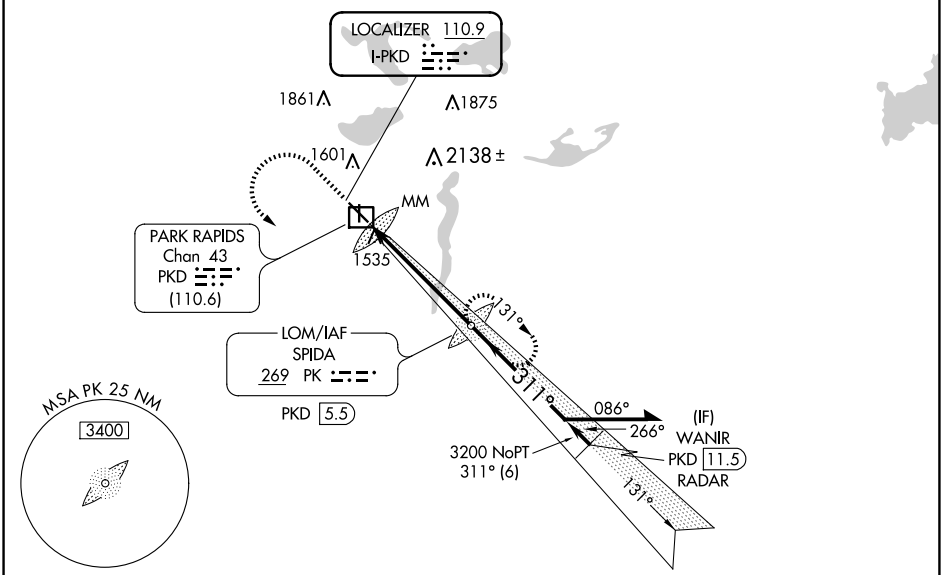

ELEV 1445 TDZE 1444

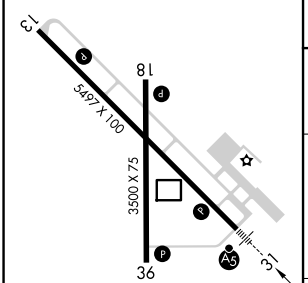

HIRL Rwy 13-31
MIRL Rwy 18-36
REIL Rwys 13, 18 and 36

FAF to MAP 5.3 NM					
Knots	60	90	120	150	180
Min:Sec	5:18	3:32	2:39	2:07	1:46

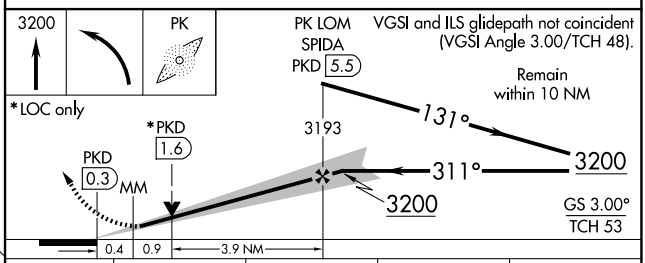

CATEGORY	A	B	C	D
S-ILS 31	1644-½ 200 (200-½)			
S-LOC 31	1920-½ 476 (500-½)		1920-1 476 (500-1)	
C CIRCLING	1920-1 475 (500-1)	1980-1 535 (600-1)	2000-1½ 555 (600-1½)	2500-3 1055 (1100-3)

NC-1, 17 APR 2025 to 15 MAY 2025