LOC/DME I-RVS	APP CRS	Rwy ldg	5101
109.95	010°	TDZE	626
Chan 36 (Y)		Apt Elev	638

ILS or LOC RWY 1L
TULSA RIVERSIDE (RVS)

Circling NA northeast of Rwys 31 and 19L.

MISSED APPROACH: Climb to 1500 then climbing left turn to 2600 on heading 280° and TUL VORTAC R-238 to KEVIL INT/TUL 25.4 DME and hold.

ATIS	TULSA APP CON	RIVERSIDE TOWER ★	GND CON	CLNC DEL	UNICOM
126.5	134.7	120.3 (CTAF) L	121.7	124.5	122.95

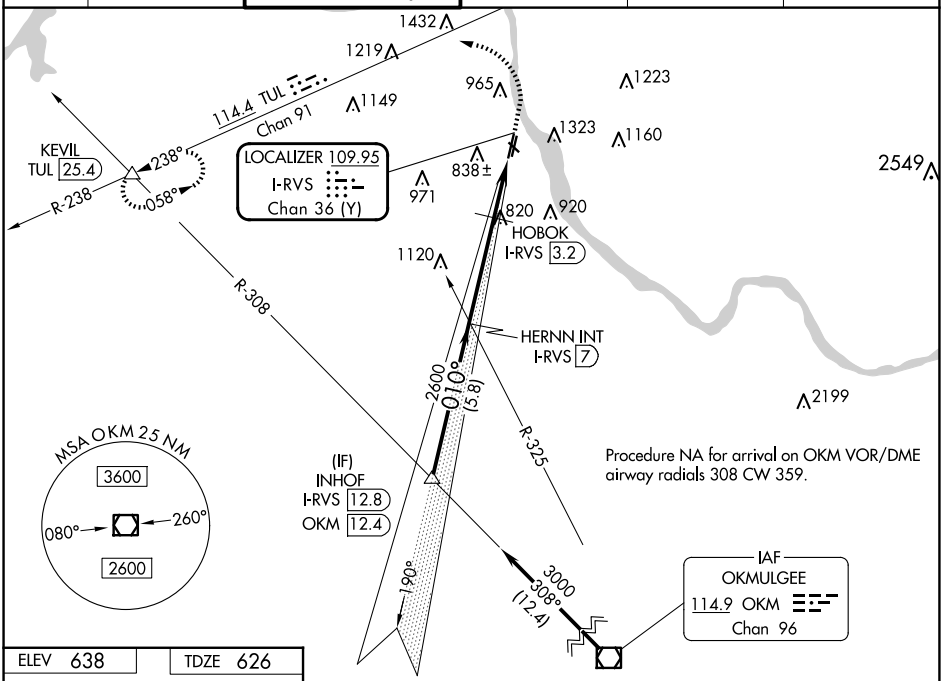

ELEV 638	TDZE 626

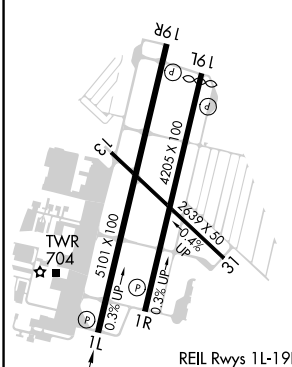

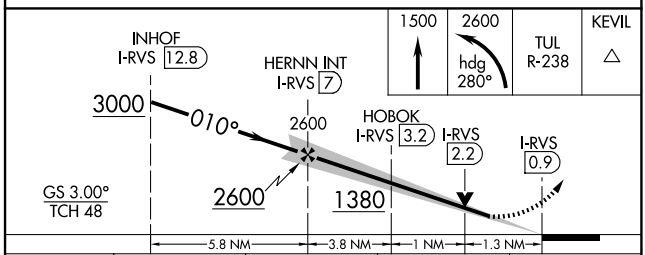

CATEGORY	A	B	C	D
S-ILS 1L	826-¾ 200 (200-¾)			
S-LOC 1L	1380-1 754 (800-1)	1380-1¼ 754 (800-1¼)	1380-2 754 (800-2)	
C CIRCLING	1380-1 742 (800-1)	1380-1¼ 742 (800-1¼)	1380-2¼ 742 (800-2¼)	1380-2½ 742 (800-2½)
HOBOK FIX MINIMUMS				
S-LOC 1L	1080-1 454 (500-1)		1080-1⅜ 454 (500-1⅜)	
C CIRCLING	1260-1 622 (700-1)	1280-1 642 (700-1)	1280-1¾ 642 (700-1¾)	1380-2½ 742 (800-2½)

FAF to MAP 6.1 NM					
Knots	60	90	120	150	180
Min:Sec	6:06	4:04	3:03	2:26	2:02

SC-1, 17 APR 2025 to 15 MAY 2025