VOR/DME RWY 16
HAYS RGNL (HYS)

VORTAC HYS	APP CRS	Rwy ldg	6501
110.4	170°	TDZE	1999
Chan 41		Apt Elev	1999

When local altimeter setting not received, use Russell altimeter setting: increase all MDA 80 feet and visibility Circling Cat C and D ¼ SM. Circling NA for Cat D northwest of Rwy 4 and west of Rwy 16. Visibility reduction by helicopters NA.

MISSED APPROACH: Climb to 3800 via HYS R-152 then climbing left turn to 3900 direct HYS VORTAC and hold.

AWOS-3PT	KANSAS CITY CENTER	UNICOM
125.525	124.4 322.4	122.8 (CTAF) L

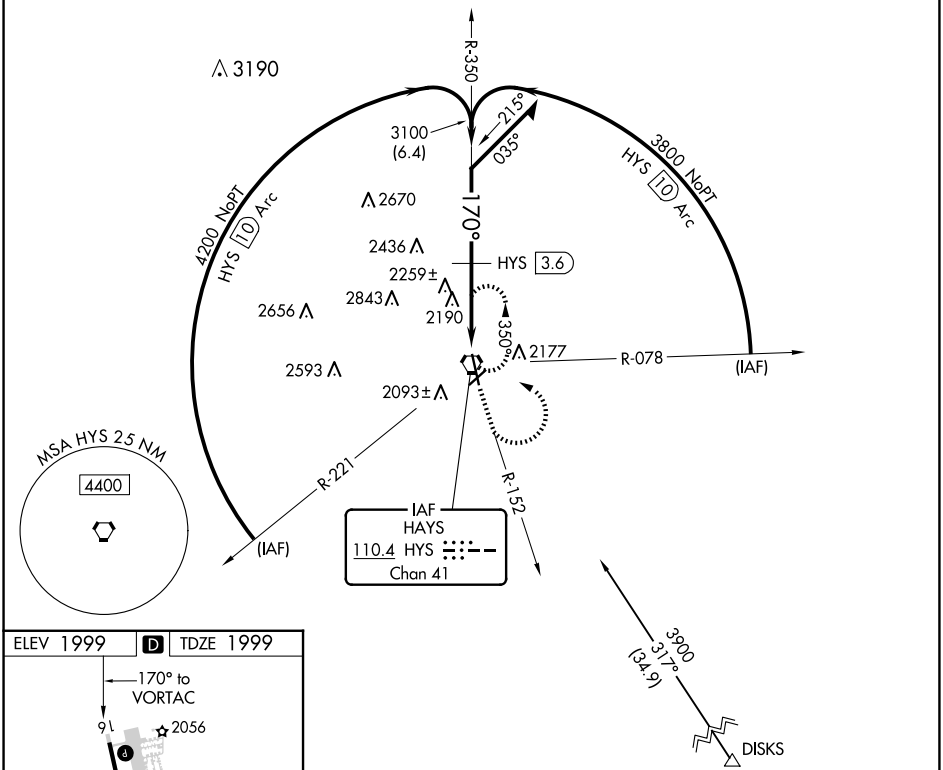

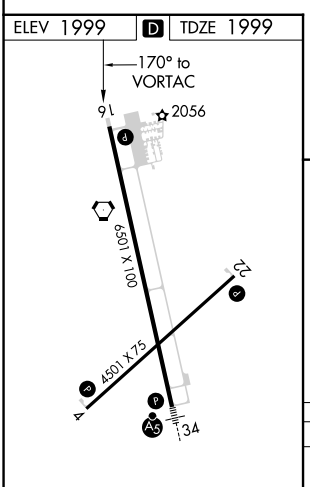

REIL Rwys 4, 22 and 16 L
MIRL Rwys 4-22 and 16-34 L

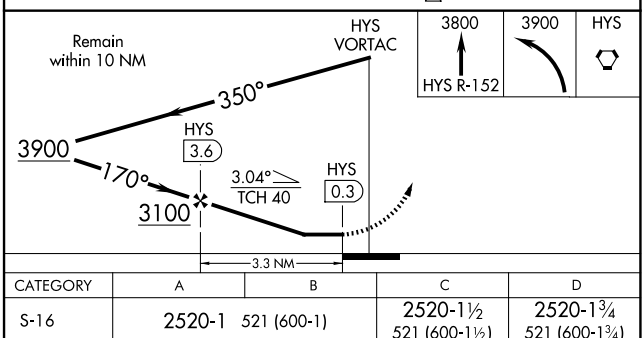

CATEGORY	A	B	C	D
S-16	2520-1 521 (600-1)		2520-1½ 521 (600-1½)	2520-1¾ 521 (600-1¾)
CIRCLING	2520-1 521 (600-1)		2560-1½ 561 (600-1½)	2680-2¼ 681 (700-2¼)

NC-2, 17 APR 2025 to 15 MAY 2025
NC-2, 17 APR 2025 to 15 MAY 2025