APP CRS	Rwy ldg	4957
225°	TDZE	351
	Apt Elev	359

RNAV (GPS) RWY 22
HOPE MUNI (M18)

RNP APCH - GPS.

T
A NA

Procedure NA at night.
Rwy 22 helicopter visibility reduction below 1 SM NA.
Use Texarkana altimeter setting.

MISSED APPROACH: Climb to 3000 direct STUNT and hold.

TXK ASOS	FORT WORTH CENTER	UNICOM
120.2	123.925 269.475	122.8 (CTAF) L

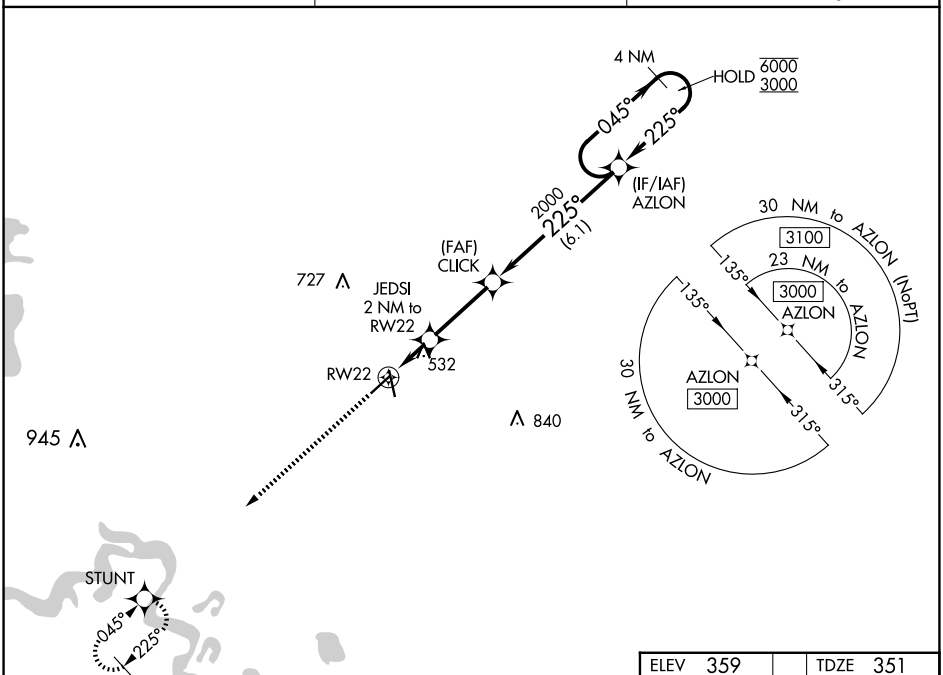

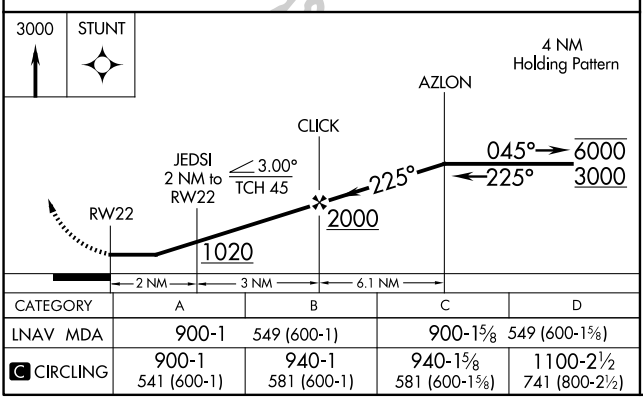

CATEGORY	A	B	C	D
LNAV MDA	900-1 549 (600-1)		900-1⅝ 549 (600-1⅝)	
C CIRCLING	900-1 541 (600-1)	940-1 581 (600-1)	940-1⅝ 581 (600-1⅝)	1100-2½ 741 (800-2½)

ELEV 359 TDZE 351

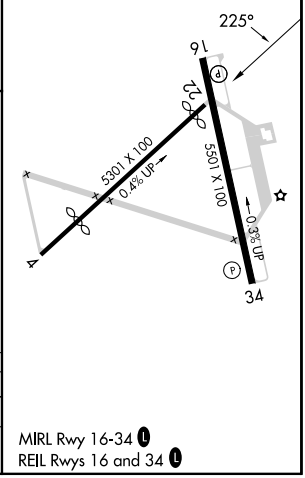

MIRL Rwy 16-34 L
REIL Rwys 16 and 34 L

SC-1, 17 APR 2025 to 15 MAY 2025
SC-1, 17 APR 2025 to 15 MAY 2025