APP CRS	Rwy ldg	5201
331°	TDZE	3459
	Apt Elev	3459

RNAV (GPS) RWY 34
BEND MUNI (BDN)

RNP APCH - GPS.

Rwy 34 helicopter visibility reduction below ¾ SM NA. When local altimeter setting not received, use Redmond altimeter setting and increase all MDAs 100 feet and LNAV visibility Cats B, C, and D ½ SM and Circling visibility Cats A, B, and C ½ SM.

MISSED APPROACH: Climb to 6000 direct CELVA and on track 319° to DSD VORTAC and hold.

AWOS-3	SEATTLE CENTER	UNICOM
134.425	126.15 269.475	123.0 (CTAF) L

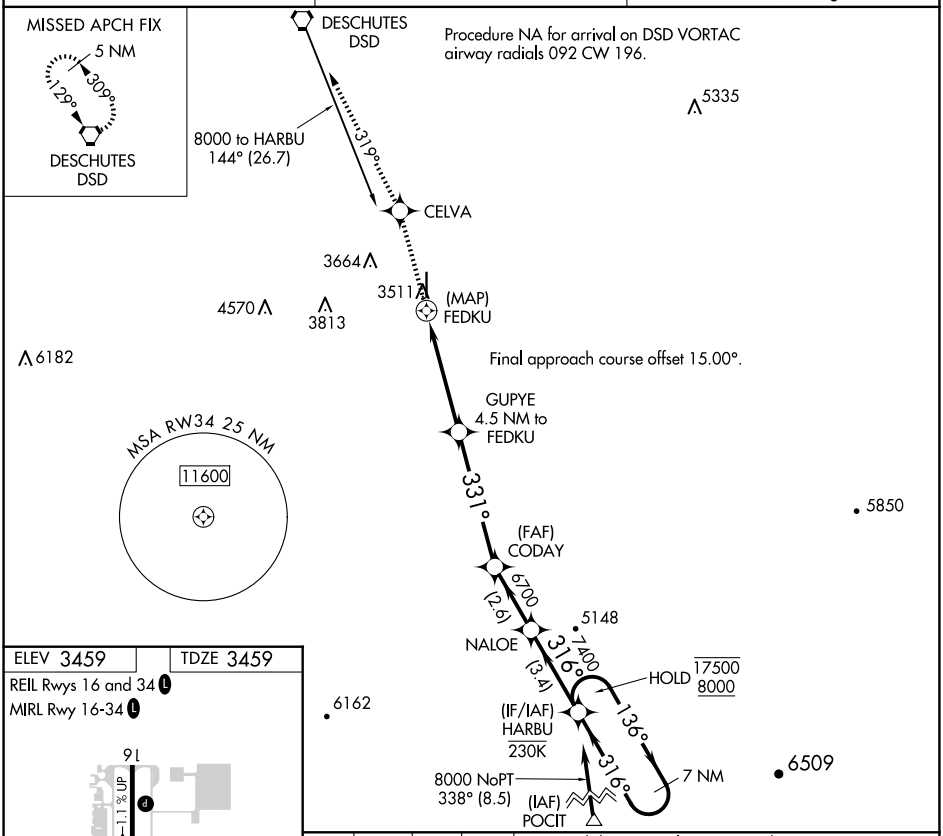

ELEV 3459	TDZE 3459

REIL Rwys 16 and 34 L

MIRL Rwy 16-34 L

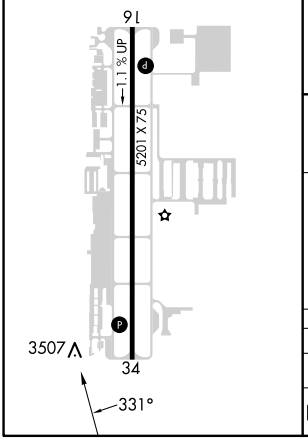

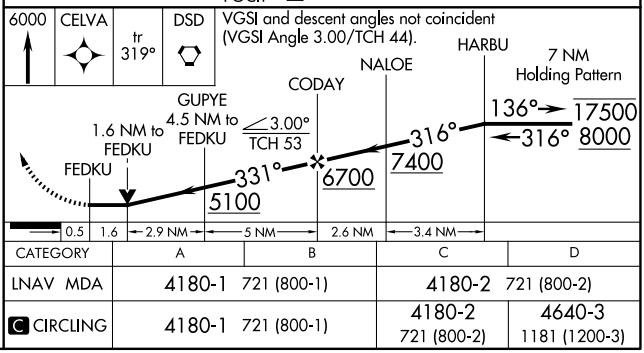

CATEGORY	A	B	C	D
LNAV MDA	4180-1 721 (800-1)		4180-2 721 (800-2)	
C CIRCLING	4180-1 721 (800-1)		4180-2 721 (800-2)	4640-3 1181 (1200-3)

NW-1, 17 APR 2025 to 15 MAY 2025
NW-1, 17 APR 2025 to 15 MAY 2025