WAAS CH 93528 W36A	APP CRS 359°	Rwy ldg 5000 TDZE 343 Apt Elev 343

RNAV (GPS) RWY 36
NACOGDOCHES A L MANGHAM JR RGNL (OCH)

RNP APCH-GPS.

Baro-VNAV NA when using Lufkin altimeter setting. For uncompensated Baro-VNAV systems, LNAV/VNAV NA below -15°C or above 54°C. When local altimeter setting not received, use Lufkin altimeter setting: increase LPV DA to 599 feet, LNAV/VNAV DA to 681 feet, and visibility LNAV/VNAV all Cats 1/8 SM, increase all MDA 60 feet and visibility LNAV Cat C 1/8 SM and Circling Cat C 1/4 SM.

MALSR

MISSED APROACH: Climb to 2400 direct XOWNU and on track 352° to DRBOB and hold.

AWOS-3PT	HOUSTON CENTER	UNICOM
135.625	125.175 285.575	123.0 (CTAF) L

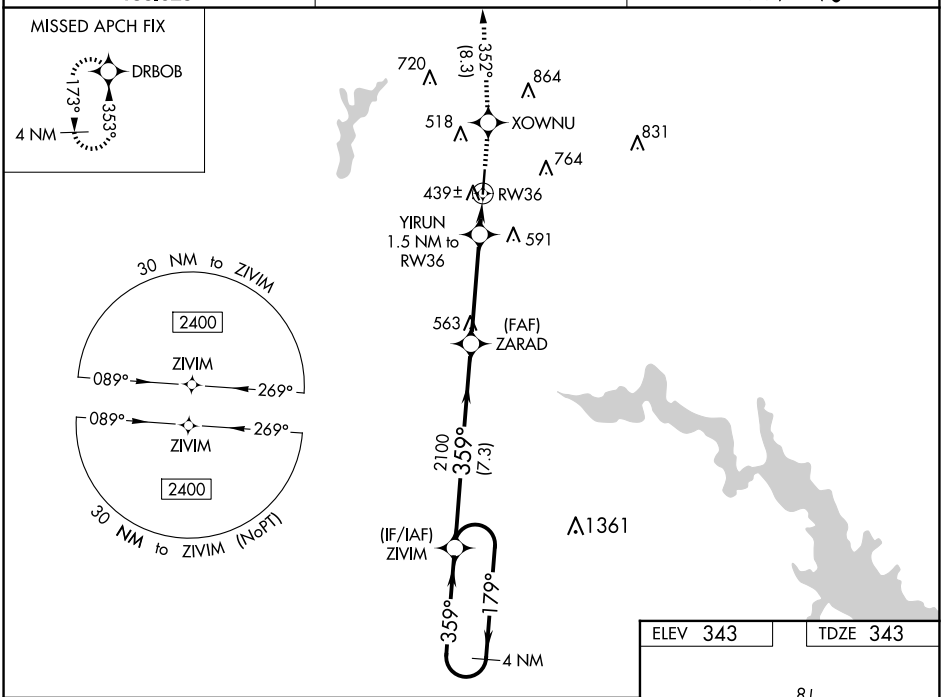

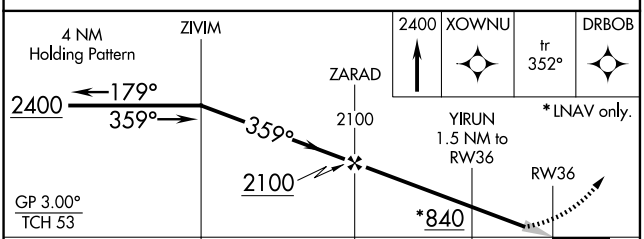

CATEGORY	A	B	C	D
LPV DA	543-½ 200 (200-½)			NA
LNAV/VNAV DA	625-½ 282 (300-½)			NA
LNAV MDA	700-½ 357 (400-½)		700-⅝ 357 (400-⅝)	NA
CIRCLING	860-1 517 (600-1)		1080-2 737 (800-2)	NA

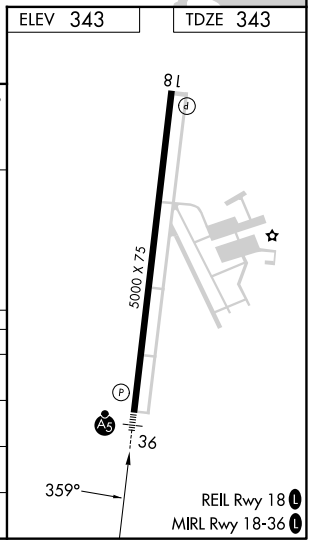

SC-5, 17 APR 2025 to 15 MAY 2025