RNAV (GPS) RWY 18
MONROE COUNTY (M40)

WAAS CH 56604 W18A	APP CRS 188°	Rwy ldg 4999 TDZE 226 Apt Elev 226

RNP APCH.

For uncompensated Baro-VNAV systems, LNAV/VNAV NA below -15°C or above 54°C.

MISSED APPROACH: Climb to 800 then climbing left turn to 2000 direct VEPPU and hold.

AWOS-3P	COLUMBUS APP CON *	UNICOM
118.475	126.075 239.25	122.8 (CTAF) L

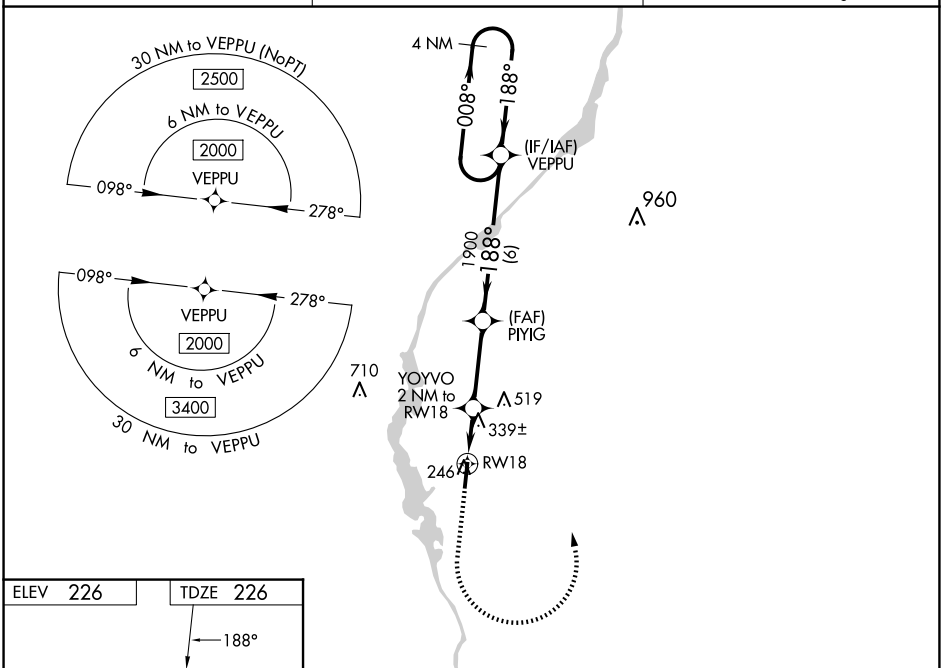

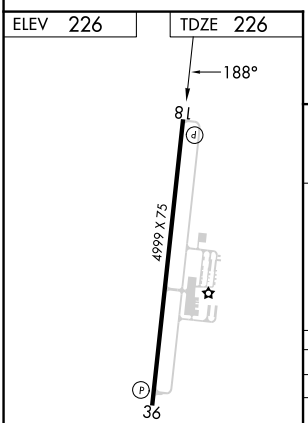

REIL Rwys 18 and 36 L
MIRL Rwy 18-36 L

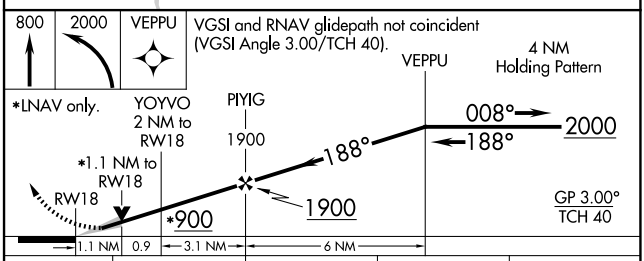

CATEGORY	A	B	C	D
LPV DA	476-¾ 250 (300-¾)			
LNAV/VNAV DA	504-⅞ 278 (300-⅞)			
LNAV MDA	600-1 374 (400-1)			
C CIRCLING	660-1 434 (500-1)	680-1 454 (500-1)	820-1½ 594 (600-1½)	860-2 634 (700-2)

SC-4, 17 APR 2025 to 15 MAY 2025
SC-4, 17 APR 2025 to 15 MAY 2025