WAAS CH 56504 W36A	APP CRS 356°	Rwy ldg 4403 TDZE 918 Apt Elev 918

RNAV (GPS) RWY 36
FORT SCOTT MUNI (FSK)

When local altimeter setting not received, use Chanute altimeter setting and increase all DAs 93 feet and all MDAs 100 feet; increase Circling Cat C/D visibility ½ SM. Baro-VNAV NA when using Chanute altimeter setting. For uncompensated Baro-VNAV systems, LNAV/VNAV NA below -16°C (4°F) or above 47°C (116°F). DME/DME RNP-0.3 NA. Visibility reduction by helicopters NA.

NA

MISSED APPROACH: Climb to 3000 direct ECARO and hold.

AWOS-3P	KANSAS CITY CENTER	UNICOM
124.425	125.55 327.0	122.8 (CTAF) L

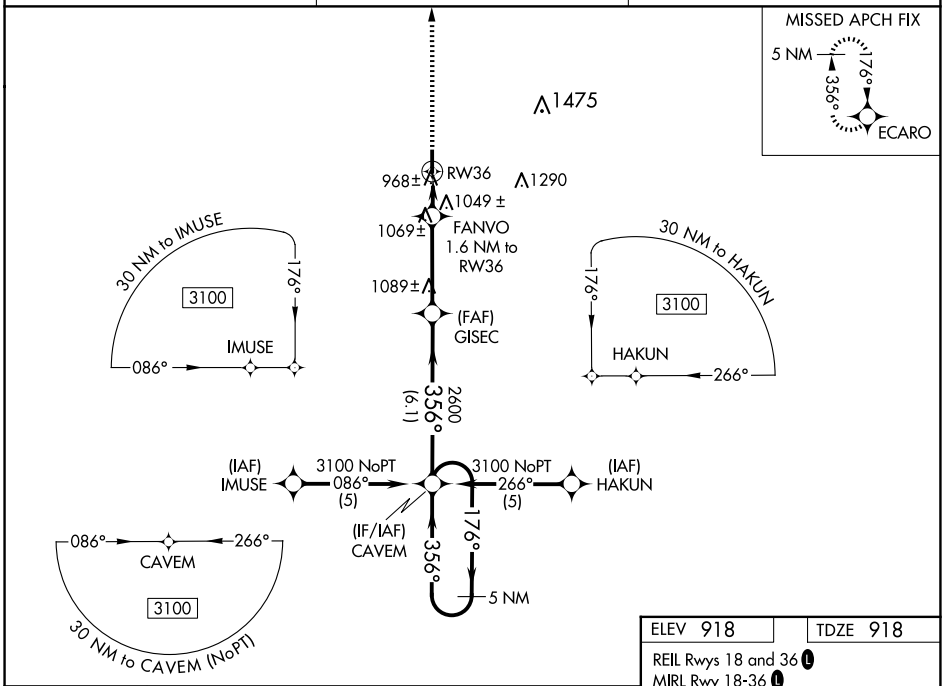

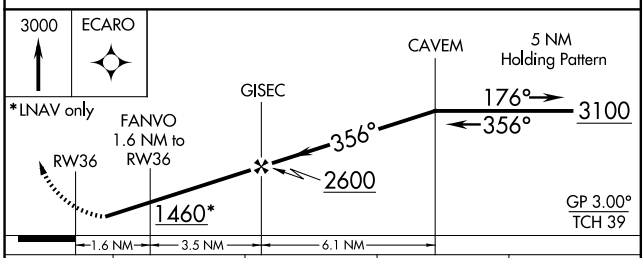

ELEV 918	TDZE 918

REIL Rwys 18 and 36 L
MIRL Rwy 18-36 L

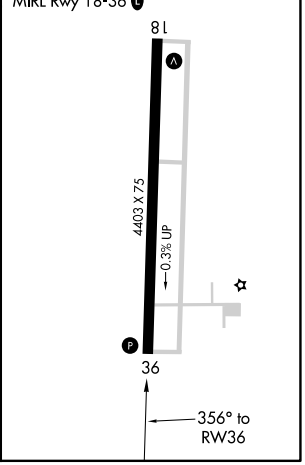

CATEGORY	A	B	C	D
LPV DA	1189-1 271 (300-1)			
LNAV/VNAV DA	1240-1¼ 322 (400-1¼)			
LNAV MDA	1320-1 402 (500-1)		1320-1¼ 402 (500-1¼)	
CIRCLING	1320-1 402 (500-1)	1380-1 462 (500-1)	1640-2 722 (800-2)	1640-2¼ 722 (800-2¼)

NC-2, 17 APR 2025 to 15 MAY 2025